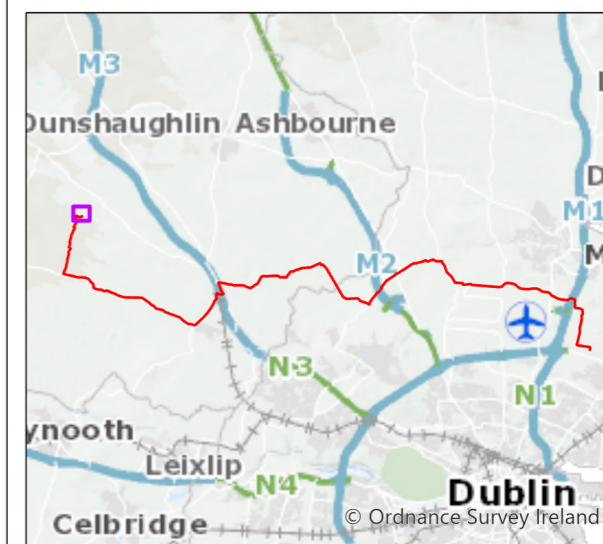


Figure 18.3

Legend

- Chainage
 - - - Proposed Cable Route
 - ▭ Planning Application Boundary (PAB)
 - ▭ Substation Footprint
 - ▨ Temporary Construction Compound
 - - - Study Area (30m Buffer)
 - ▭ Root Protection Area (Maximum)
- Tree canopy shaded by canopy size (radius)
- < 3m
 - 3 - 6m
 - 6 - 9m



0	Mar 2024	Final	SMD	PB	PS	GS
Rev.	Date	Purpose of revision	Drawn	Check'd	Rev'd	Appr'd

Jacobs



Project

East Meath - North Dublin Grid Upgrade

Drawing Title

Figure 18.3 - Trees by Canopy Weighting (Sheet 1 of 47)

Drawing Status

FINAL

Scale @ A3

1:2,500 DO NOT SCALE

OSI Sheet No.

Jacobs No. 3321084AJ

Drawing No.

321084AJ-JAC-ZZ-XX-DR-G-0555

© Copyright 2024 Jacobs U.K. Limited. The concepts and information contained in this document are the property of Jacobs. Use or copying of this document in whole or in part without the written permission of Jacobs constitutes an infringement of copyright. Limitation: This drawing has been prepared on behalf of, and for the exclusive use of Jacobs' Client, and is subject to, and issued in accordance with, the provisions of the contract between Jacobs and the Client. Jacobs accepts no liability or responsibility whatsoever for, or in respect of, any use of, or reliance upon, this drawing by any third party.

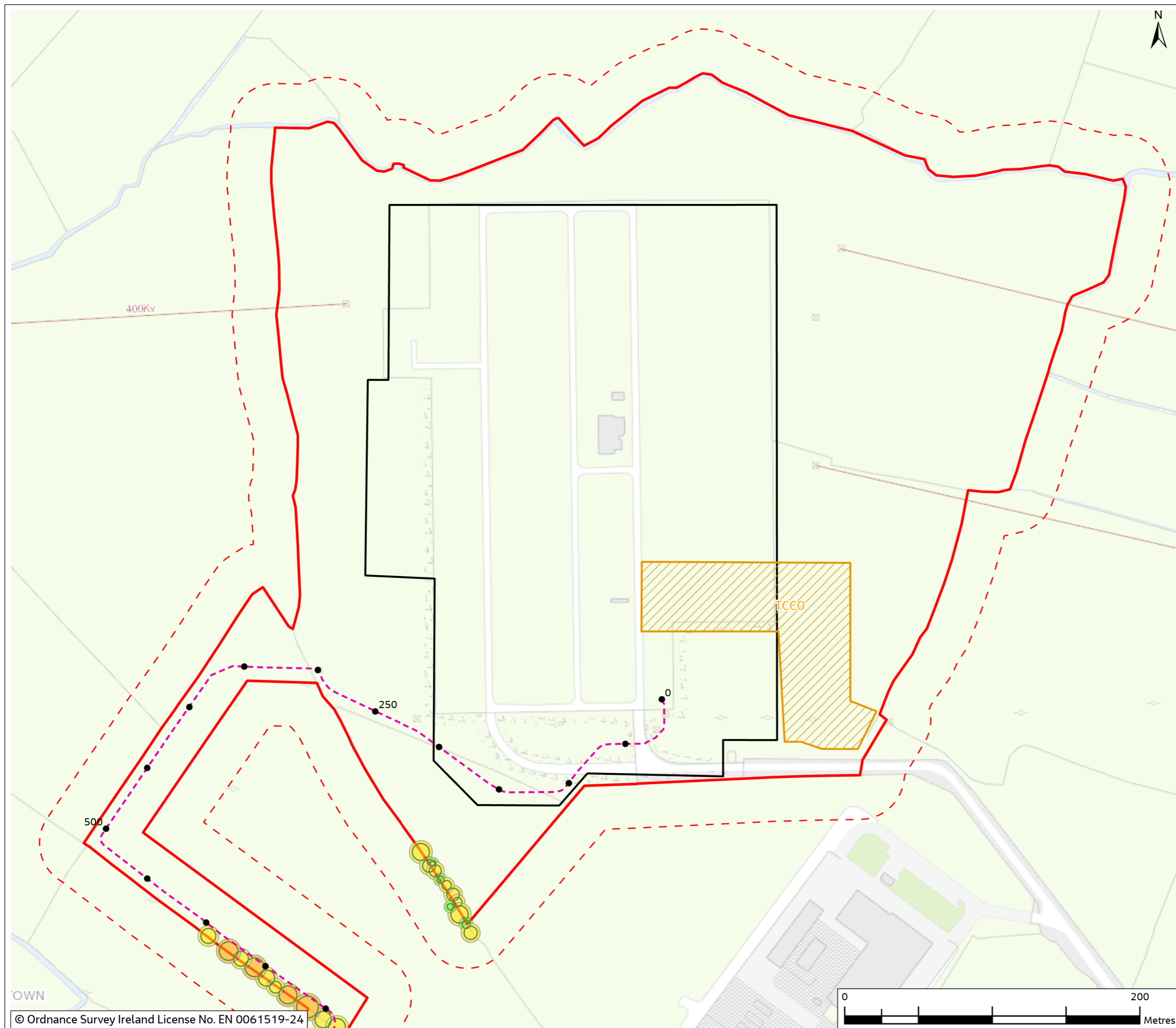
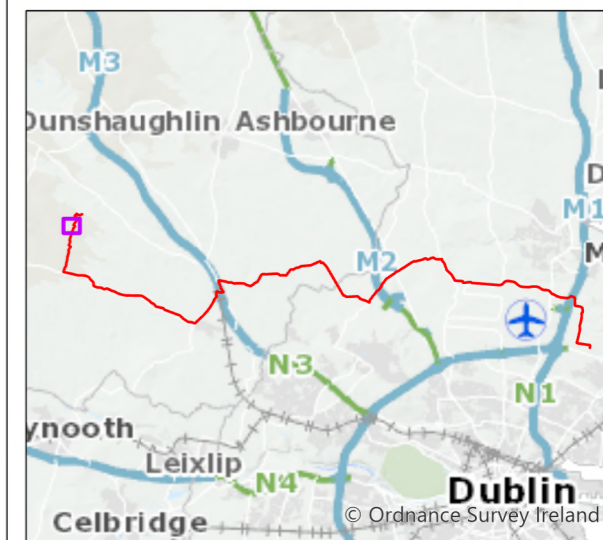
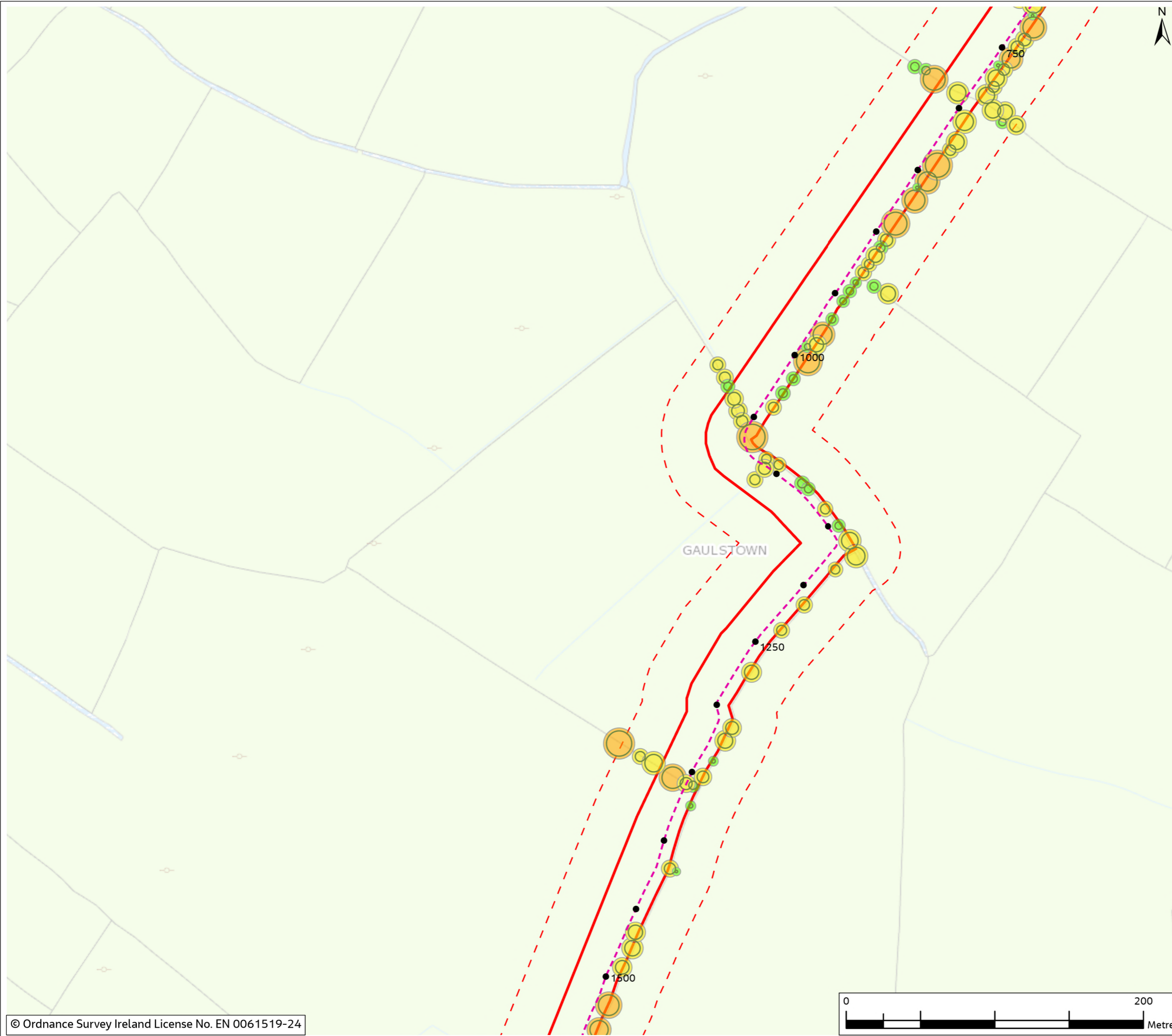


Figure 18.3

Legend

- Chainage
 - - - Proposed Cable Route
 - ▭ Planning Application Boundary (PAB)
 - - - Study Area (30m Buffer)
 - ▭ Root Protection Area (Maximum)
- Tree canopy shaded by canopy size (radius)
- < 3m
 - 3 - 6m
 - 6 - 9m



0	Mar 2024	Final	SMD	PB	PS	GS
Rev.	Date	Purpose of revision	Drawn	Check'd	Rev'd	Appr'd

Jacobs

Client


Project
 East Meath - North Dublin Grid Upgrade

Drawing Title
 Figure 18.3 - Trees by Canopy Weighting
 (Sheet 2 of 47)

Drawing Status
 FINAL

Scale @ A3
 1:2,500 DO NOT SCALE

OSI Sheet No.

Jacobs No.
 3321084AJ

Drawing No.
 321084AJ-JAC-ZZ-XX-DR-G-0556

© Copyright 2024 Jacobs U.K. Limited. The concepts and information contained in this document are the property of Jacobs. Use or copying of this document in whole or in part without the written permission of Jacobs constitutes an infringement of copyright. Limitation: This drawing has been prepared on behalf of, and for the exclusive use of Jacobs' Client, and is subject to, and issued in accordance with, the provisions of the contract between Jacobs and the Client. Jacobs accepts no liability or responsibility whatsoever for, or in respect of, any use of, or reliance upon, this drawing by any third party.

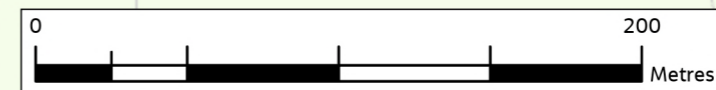
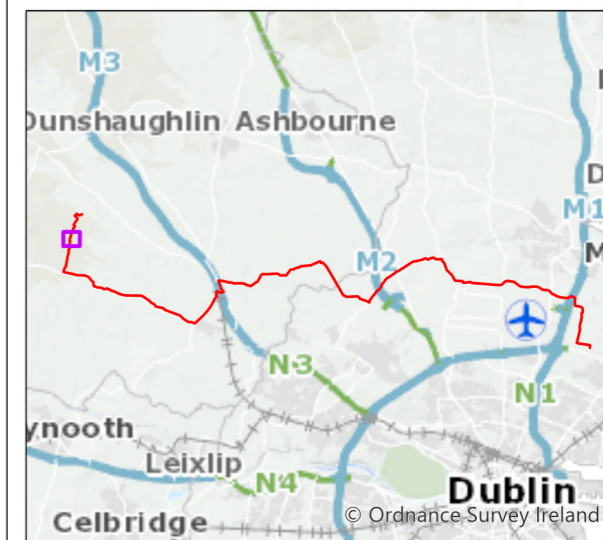


Figure 18.3

Legend

- Chainage
 - - - Proposed Cable Route
 - ▭ Planning Application Boundary (PAB)
 - - - Study Area (30m Buffer)
 - ▭ Root Protection Area (Maximum)
- Tree canopy shaded by canopy size (radius)
- < 3m
 - 3 - 6m
 - 6 - 9m



0	Mar 2024	Final	SMD	PB	PS	GS
Rev.	Date	Purpose of revision	Drawn	Check'd	Rev'd	Appr'd

Jacobs

Client


Project
 East Meath - North Dublin Grid Upgrade

Drawing Title
 Figure 18.3 - Trees by Canopy Weighting
 (Sheet 3 of 47)

Drawing Status
 FINAL

Scale @ A3
 1:2,500 DO NOT SCALE

OSI Sheet No.

Jacobs No. 3321084AJ

Drawing No. 321084AJ-JAC-ZZ-XX-DR-G-0557

© Copyright 2024 Jacobs U.K. Limited. The concepts and information contained in this document are the property of Jacobs. Use or copying of this document in whole or in part without the written permission of Jacobs constitutes an infringement of copyright. Limitation: This drawing has been prepared on behalf of, and for the exclusive use of Jacobs' Client, and is subject to, and issued in accordance with, the provisions of the contract between Jacobs and the Client. Jacobs accepts no liability or responsibility whatsoever for, or in respect of, any use of, or reliance upon, this drawing by any third party.

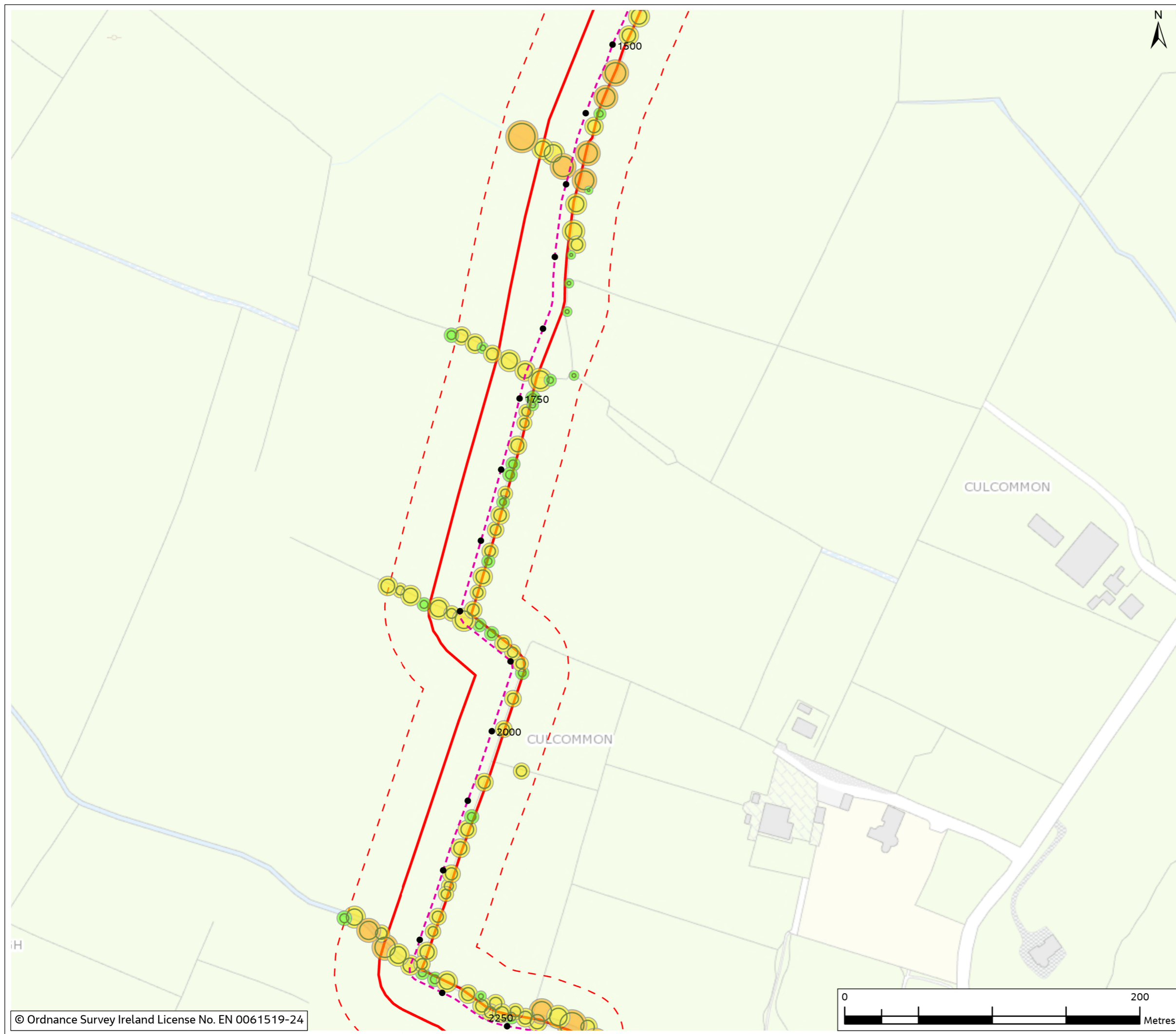
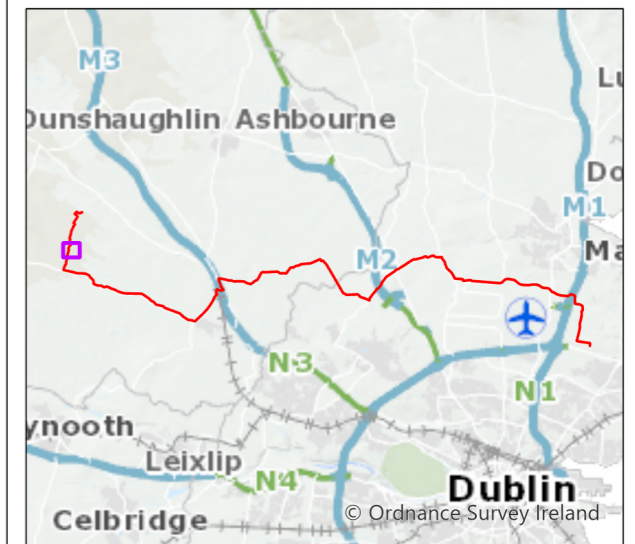


Figure 18.3

Legend

- Chainage
 - - - Proposed Cable Route
 - ▭ Planning Application Boundary (PAB)
 - - - Study Area (30m Buffer)
 - ▭ Root Protection Area (Maximum)
- Tree canopy shaded by canopy size (radius)
- < 3m
 - 3 - 6m
 - 6 - 9m
 - 9 - 12m



0	Mar 2024	Final	SMD	PB	PS	GS
Rev.	Date	Purpose of revision	Drawn	Check'd	Rev'd	Appr'd

Jacobs



Project
East Meath - North Dublin Grid Upgrade

Drawing Title
Figure 18.3 - Trees by Canopy Weighting (Sheet 4 of 47)

Drawing Status
FINAL

Scale @ A3
1:2,500 DO NOT SCALE

OSI Sheet No.
Jacobs No. **3321084AJ**

Drawing No.
321084AJ-JAC-ZZ-XX-DR-G-0558

© Copyright 2024 Jacobs U.K. Limited. The concepts and information contained in this document are the property of Jacobs. Use or copying of this document in whole or in part without the written permission of Jacobs constitutes an infringement of copyright. Limitation: This drawing has been prepared on behalf of, and for the exclusive use of Jacobs' Client, and is subject to, and issued in accordance with, the provisions of the contract between Jacobs and the Client. Jacobs accepts no liability or responsibility whatsoever for, or in respect of, any use of, or reliance upon, this drawing by any third party.



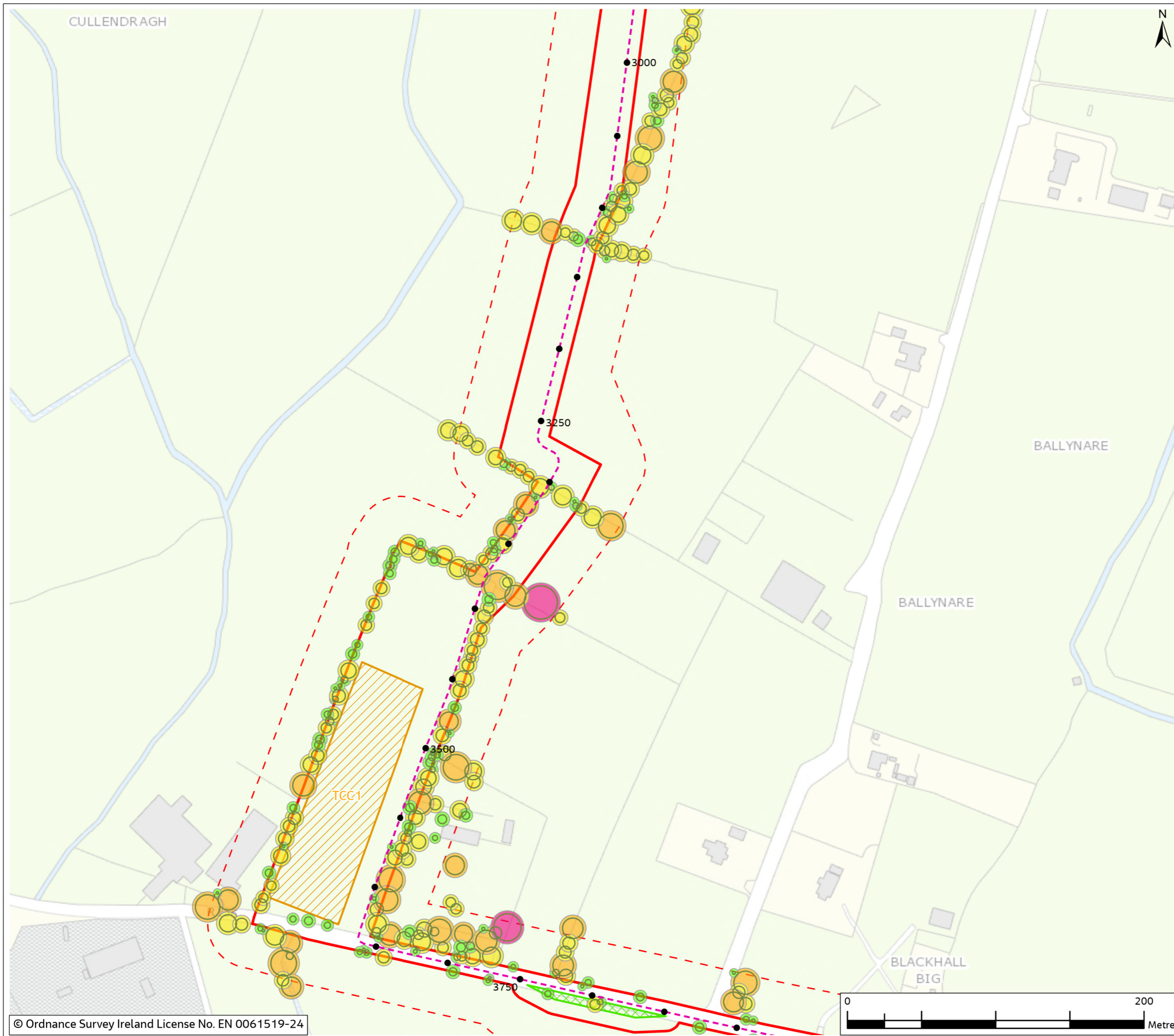
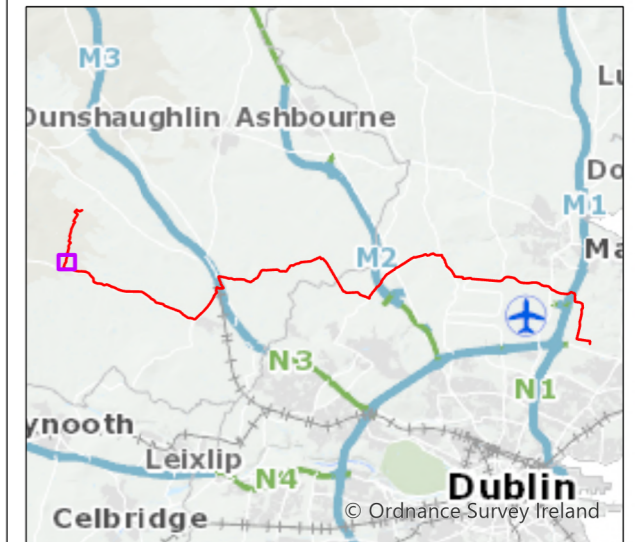


Figure 18.3

Legend

- Chainage
 - - - Proposed Cable Route
 - ▭ Planning Application Boundary (PAB)
 - ▨ Temporary Construction Compound
 - - - Study Area (30m Buffer)
 - ▨ Temporary Passing Bay
 - ▭ Root Protection Area (Maximum)
- Tree canopy shaded by canopy size (radius)
- < 3m
 - 3 - 6m
 - 6 - 9m
 - 9 - 12m



0	Mar 2024	Final	SMD	PB	PS	GS
Rev.	Date	Purpose of revision	Drawn	Check'd	Rev'd	Appr'd

Jacobs



Project

East Meath - North Dublin Grid Upgrade

Drawing Title

**Figure 18.3 - Trees by Canopy Weighting
(Sheet 5 of 47)**

Drawing Status

FINAL

Scale @ A3

1:2,500

DO NOT SCALE

OSI Sheet No.

Jacobs No. 3321084J

Drawing No.

321084AJ-JAC-ZZ-XX-DR-G-0559

© Copyright 2024 Jacobs U.K. Limited. The concepts and information contained in this document are the property of Jacobs. Use or copying of this document in whole or in part without the written permission of Jacobs constitutes an infringement of copyright. Limitation: This drawing has been prepared on behalf of, and for the exclusive use of Jacobs' Client, and is subject to, and issued in accordance with, the provisions of the contract between Jacobs and the Client. Jacobs accepts no liability or responsibility whatsoever for, or in respect of, any use of, or reliance upon, this drawing by any third party.

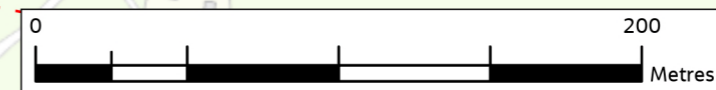
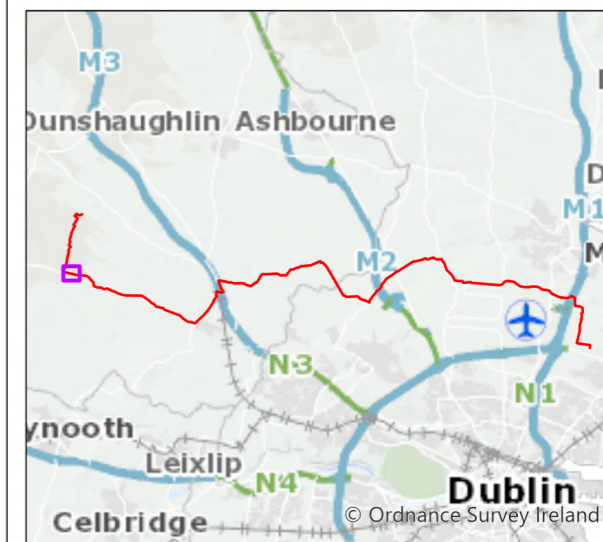


Figure 18.3

Legend

- Chainage
 - - - Proposed Cable Route
 - ▭ Planning Application Boundary (PAB)
 - ▨ Temporary Construction Compound
 - - - Study Area (30m Buffer)
 - ⊠ Temporary Passing Bay
 - ▭ Root Protection Area (Maximum)
- Tree canopy shaded by canopy size (radius)
- < 3m
 - 3 - 6m
 - 6 - 9m
 - 9 - 12m



0	Mar 2024	Final	SMD	PB	PS	GS
Rev.	Date	Purpose of revision	Drawn	Check'd	Rev'd	Appr'd

Jacobs



Client
East Meath - North Dublin Grid Upgrade

Project
Figure 18.3 - Trees by Canopy Weighting (Sheet 6 of 47)

Drawing Status: **FINAL**

Scale @ A3: 1:2,500 DO NOT SCALE

OSI Sheet No. Jacobs No. 3321084AJ

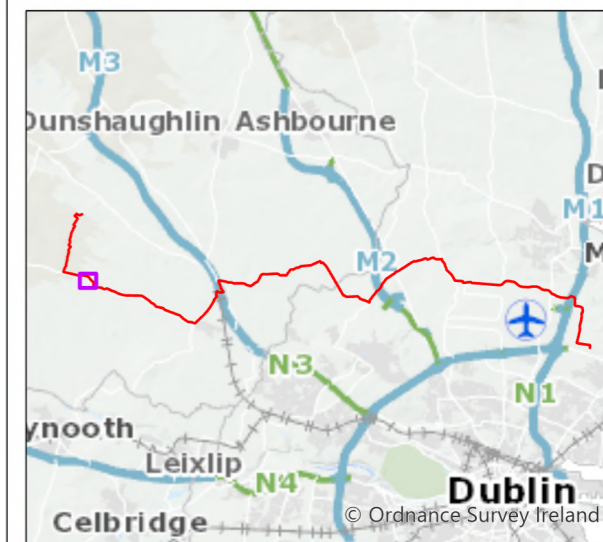
Drawing No. 321084AJ-JAC-ZZ-XX-DR-G-0560

© Copyright 2024 Jacobs U.K. Limited. The concepts and information contained in this document are the property of Jacobs. Use or copying of this document in whole or in part without the written permission of Jacobs constitutes an infringement of copyright. Limitation: This drawing has been prepared on behalf of, and for the exclusive use of Jacobs' Client, and is subject to, and issued in accordance with, the provisions of the contract between Jacobs and the Client. Jacobs accepts no liability or responsibility whatsoever for, or in respect of, any use of, or reliance upon, this drawing by any third party.

Figure 18.3

Legend

- Chainage
 - - - Proposed Cable Route
 - ▭ Planning Application Boundary (PAB)
 - - - Study Area (30m Buffer)
 - ▭ Root Protection Area (Maximum)
- Tree canopy shaded by canopy size (radius)
- < 3m
 - 3 - 6m
 - 6 - 9m
 - 9 - 12m



0	Mar 2024	Final	SMD	PB	PS	GS
Rev.	Date	Purpose of revision	Drawn	Check'd	Rev'd	Appr'd

Jacobs



Client
Project
East Meath - North Dublin Grid Upgrade

Drawing Title
Figure 18.3 - Trees by Canopy Weighting (Sheet 7 of 47)

Drawing Status
FINAL

Scale @ A3
1:2,500 DO NOT SCALE

OSI Sheet No.

Jacobs No. 3321084AJ

Drawing No. 321084AJ-JAC-ZZ-XX-DR-G-0561

© Copyright 2024 Jacobs U.K. Limited. The concepts and information contained in this document are the property of Jacobs. Use or copying of this document in whole or in part without the written permission of Jacobs constitutes an infringement of copyright. Limitation: This drawing has been prepared on behalf of, and for the exclusive use of Jacobs' Client, and is subject to, and issued in accordance with, the provisions of the contract between Jacobs and the Client. Jacobs accepts no liability or responsibility whatsoever for, or in respect of, any use of, or reliance upon, this drawing by any third party.

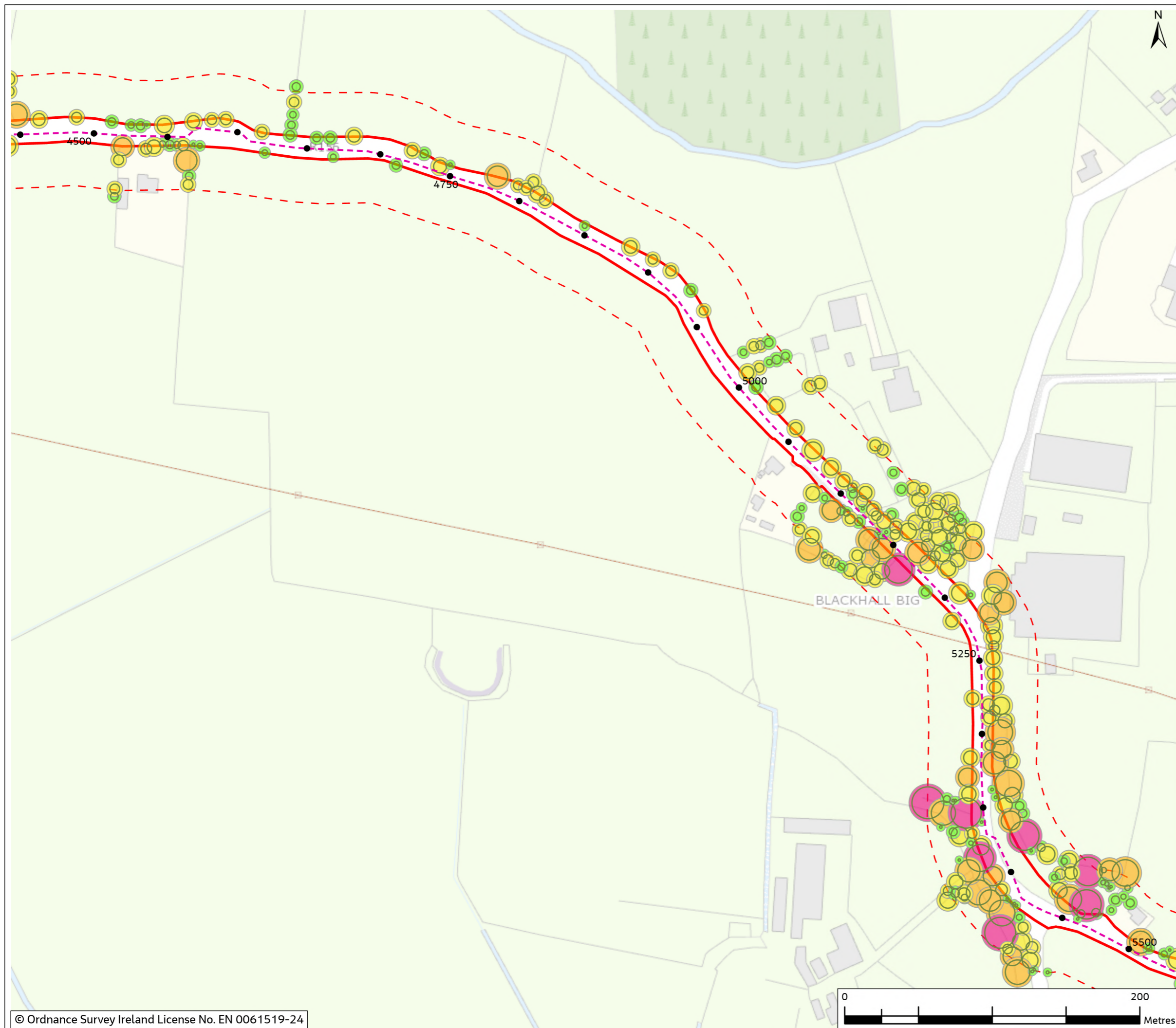
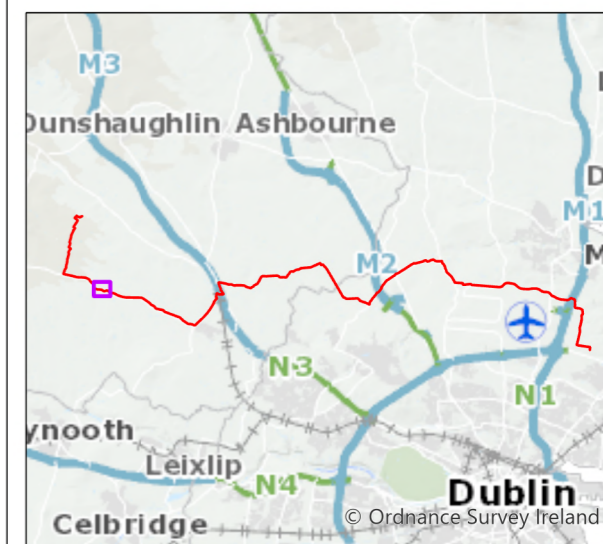


Figure 18.3

Legend

- Chainage
 - - - Proposed Cable Route
 - ▭ Planning Application Boundary (PAB)
 - - - Study Area (30m Buffer)
 - ▭ Root Protection Area (Maximum)
- Tree canopy shaded by canopy size (radius)
- < 3m
 - 3 - 6m
 - 6 - 9m
 - 9 - 12m



0	Mar 2024	Final	SMD	PB	PS	GS
Rev.	Date	Purpose of revision	Drawn	Check'd	Rev'd	Appr'd

Jacobs



Client
East Meath - North Dublin Grid Upgrade

Project
Figure 18.3 - Trees by Canopy Weighting (Sheet 8 of 47)

Drawing Status
FINAL

Scale @ A3
1:2,500 **DO NOT SCALE**

OSI Sheet No.

Jacobs No. **3321084AJ**

Drawing No. **321084AJ-JAC-ZZ-XX-DR-G-0562**

© Copyright 2024 Jacobs U.K. Limited. The concepts and information contained in this document are the property of Jacobs. Use or copying of this document in whole or in part without the written permission of Jacobs constitutes an infringement of copyright. Limitation: This drawing has been prepared on behalf of, and for the exclusive use of Jacobs' Client, and is subject to, and issued in accordance with, the provisions of the contract between Jacobs and the Client. Jacobs accepts no liability or responsibility whatsoever for, or in respect of, any use of, or reliance upon, this drawing by any third party.

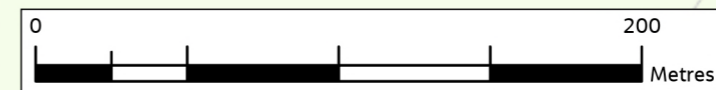
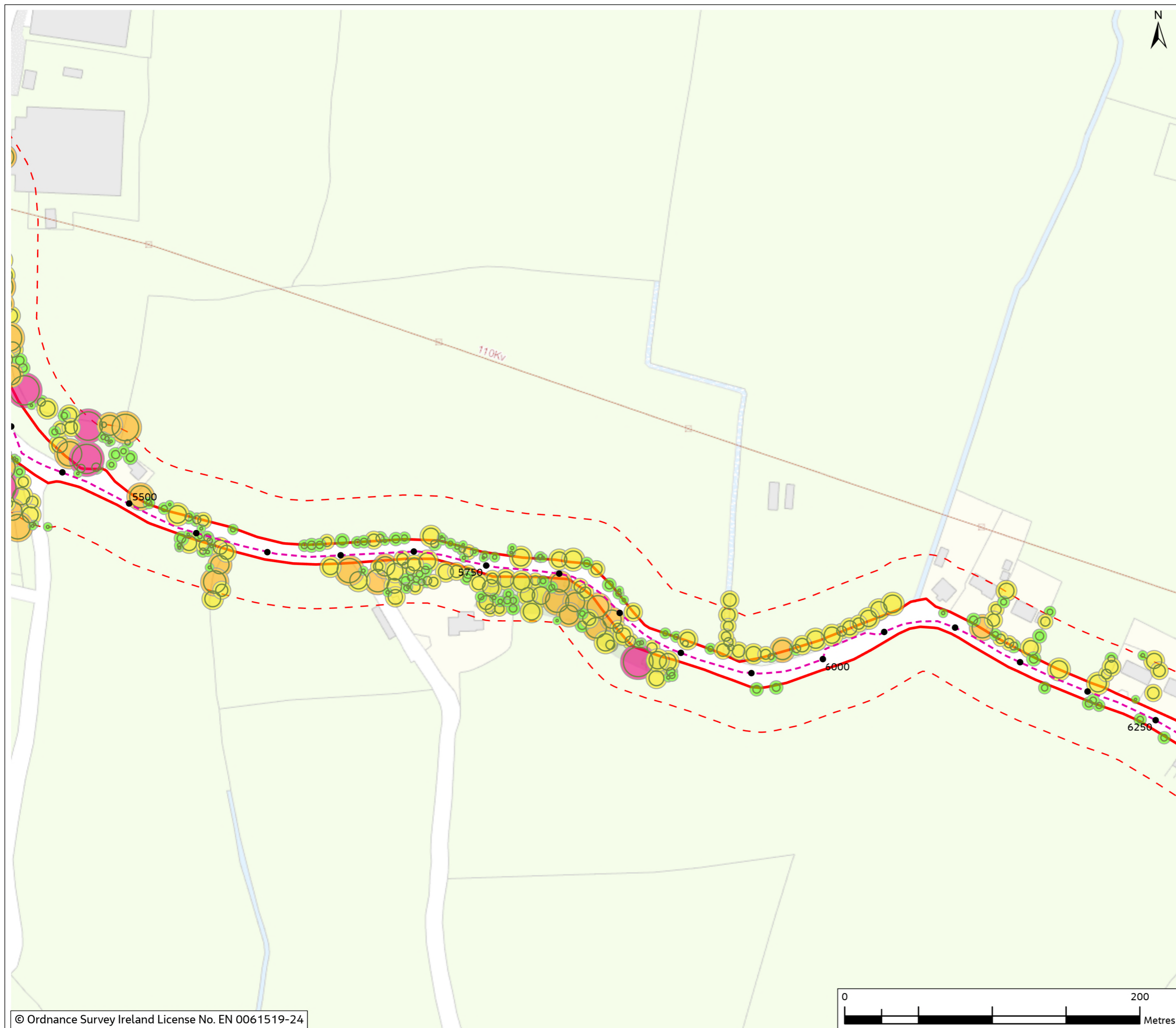
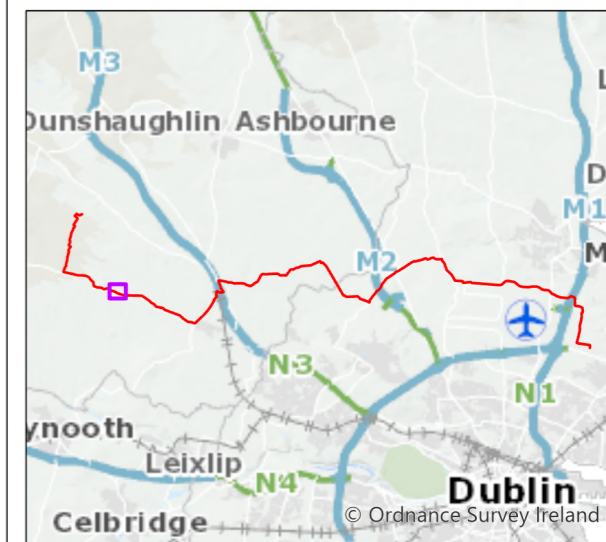
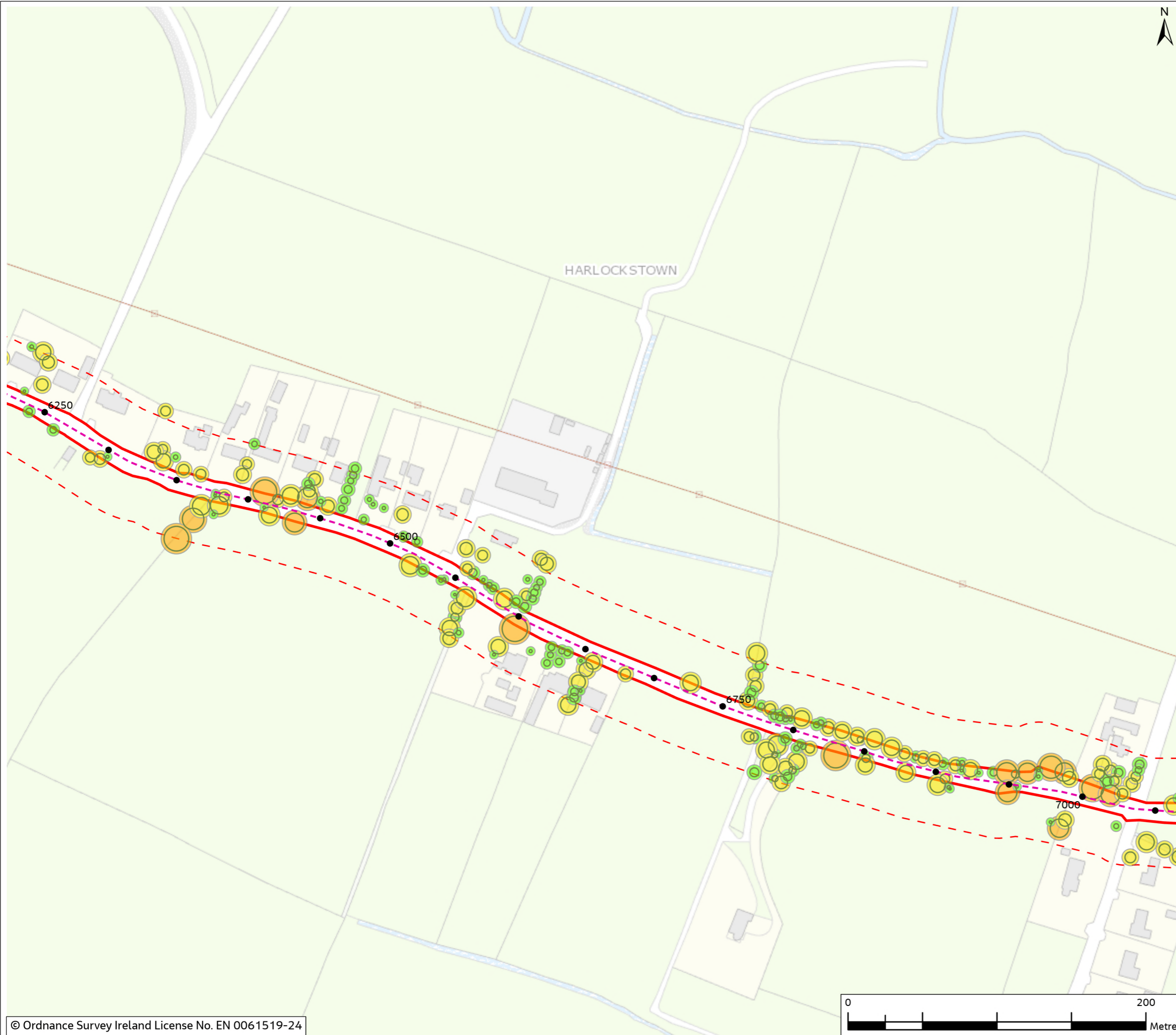


Figure 18.3

Legend

- Chainage
 - - - Proposed Cable Route
 - ▭ Planning Application Boundary (PAB)
 - - - Study Area (30m Buffer)
 - ▭ Root Protection Area (Maximum)
- Tree canopy shaded by canopy size (radius)
- < 3m
 - 3 - 6m
 - 6 - 9m



0	Mar 2024	Final	SMD	PB	PS	GS
Rev.	Date	Purpose of revision	Drawn	Check'd	Rev'd	Appr'd

Jacobs



Project
East Meath - North Dublin Grid Upgrade

Drawing Title
Figure 18.3 - Trees by Canopy Weighting
(Sheet 9 of 47)

Drawing Status
FINAL

Scale @ A3
1:2,500 DO NOT SCALE

OSI Sheet No.

Jacobs No.
3321084AJ

Drawing No.
321084AJ-JAC-ZZ-XX-DR-G-0563

© Copyright 2024 Jacobs U.K. Limited. The concepts and information contained in this document are the property of Jacobs. Use or copying of this document in whole or in part without the written permission of Jacobs constitutes an infringement of copyright. Limitation: This drawing has been prepared on behalf of, and for the exclusive use of Jacobs' Client, and is subject to, and issued in accordance with, the provisions of the contract between Jacobs and the Client. Jacobs accepts no liability or responsibility whatsoever for, or in respect of, any use of, or reliance upon, this drawing by any third party.

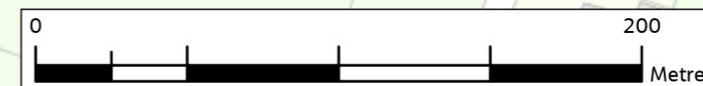
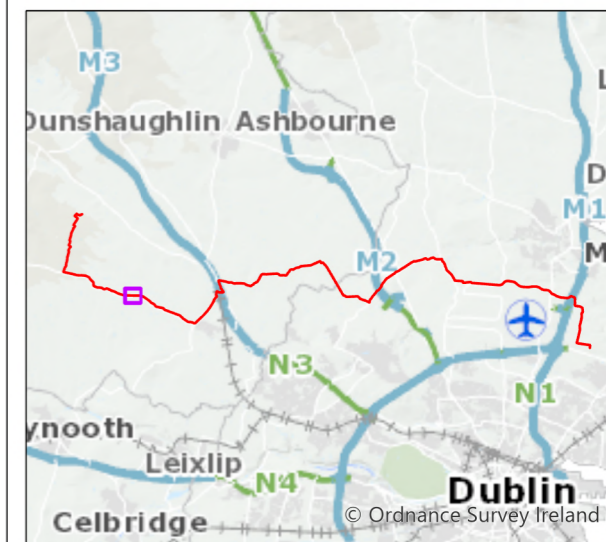
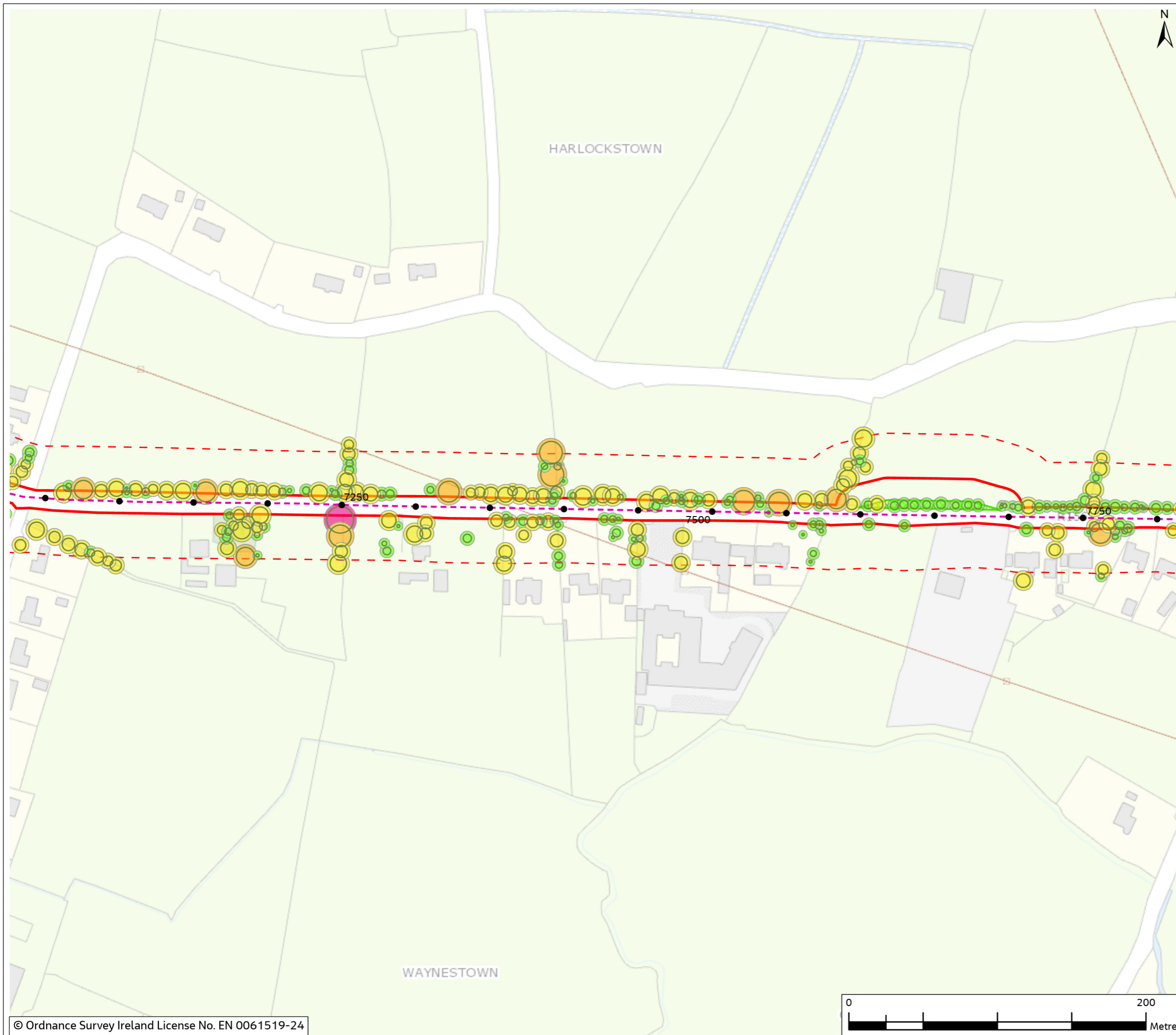


Figure 18.3

Legend

- Chainage
 - - - Proposed Cable Route
 - ▭ Planning Application Boundary (PAB)
 - - - Study Area (30m Buffer)
 - ▨ Temporary Passing Bay
 - ▭ Root Protection Area (Maximum)
- Tree canopy shaded by canopy size (radius)
- < 3m
 - 3 - 6m
 - 6 - 9m
 - 9 - 12m



0	Mar 2024	Final	SMD	PB	PS	GS
Rev.	Date	Purpose of revision	Drawn	Check'd	Rev'd	Appr'd

Jacobs

Client



Project

East Meath - North Dublin Grid Upgrade

Drawing Title

Figure 18.3 - Trees by Canopy Weighting
(Sheet 10 of 47)

Drawing Status

FINAL

Scale @ A3

1:2,500

DO NOT SCALE

OSI Sheet No.

Jacobs No.

3321084J

Drawing No.

321084AJ-JAC-ZZ-XX-DR-G-0564

© Copyright 2024 Jacobs U.K. Limited. The concepts and information contained in this document are the property of Jacobs. Use or copying of this document in whole or in part without the written permission of Jacobs constitutes an infringement of copyright. Limitation: This drawing has been prepared on behalf of, and for the exclusive use of Jacobs' Client, and is subject to, and issued in accordance with, the provisions of the contract between Jacobs and the Client. Jacobs accepts no liability or responsibility whatsoever for, or in respect of, any use of, or reliance upon, this drawing by any third party.

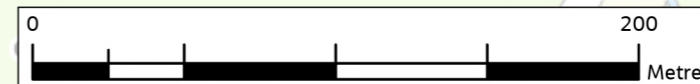
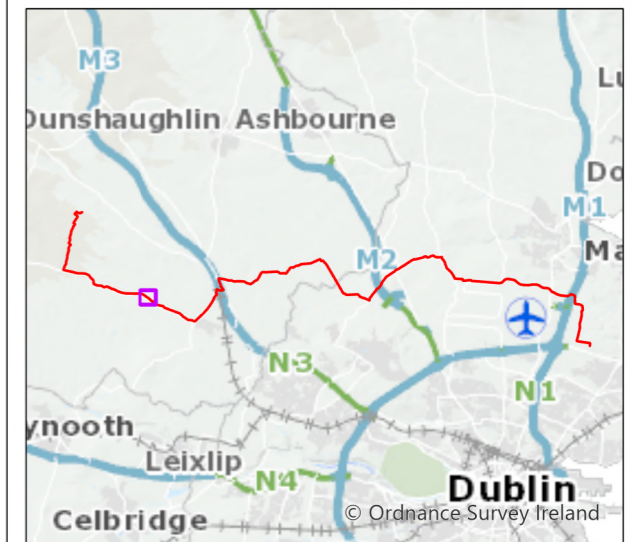


Figure 18.3

Legend

- Chainage
 - - - Proposed Cable Route
 - ▭ Planning Application Boundary (PAB)
 - - - Study Area (30m Buffer)
 - ▭ Root Protection Area (Maximum)
- Tree canopy shaded by canopy size (radius)
- < 3m
 - 3 - 6m
 - 6 - 9m
 - 9 - 12m



0	Mar 2024	Final	SMD	PB	PS	GS
Rev.	Date	Purpose of revision	Drawn	Check'd	Rev'd	Appr'd

Jacobs



Project
East Meath - North Dublin Grid Upgrade

Drawing Title
Figure 18.3 - Trees by Canopy Weighting
(Sheet 11 of 47)

Drawing Status
FINAL

Scale @ A3
1:2,500 DO NOT SCALE

OSI Sheet No.

Jacobs No. 3321084AJ

Drawing No. 321084AJ-JAC-ZZ-XX-DR-G-0565

© Copyright 2024 Jacobs U.K. Limited. The concepts and information contained in this document are the property of Jacobs. Use or copying of this document in whole or in part without the written permission of Jacobs constitutes an infringement of copyright. Limitation: This drawing has been prepared on behalf of, and for the exclusive use of Jacobs' Client, and is subject to, and issued in accordance with, the provisions of the contract between Jacobs and the Client. Jacobs accepts no liability or responsibility whatsoever for, or in respect of, any use of, or reliance upon, this drawing by any third party.

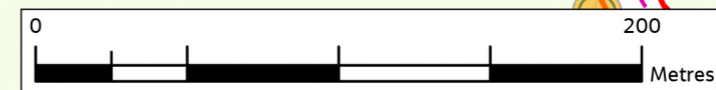
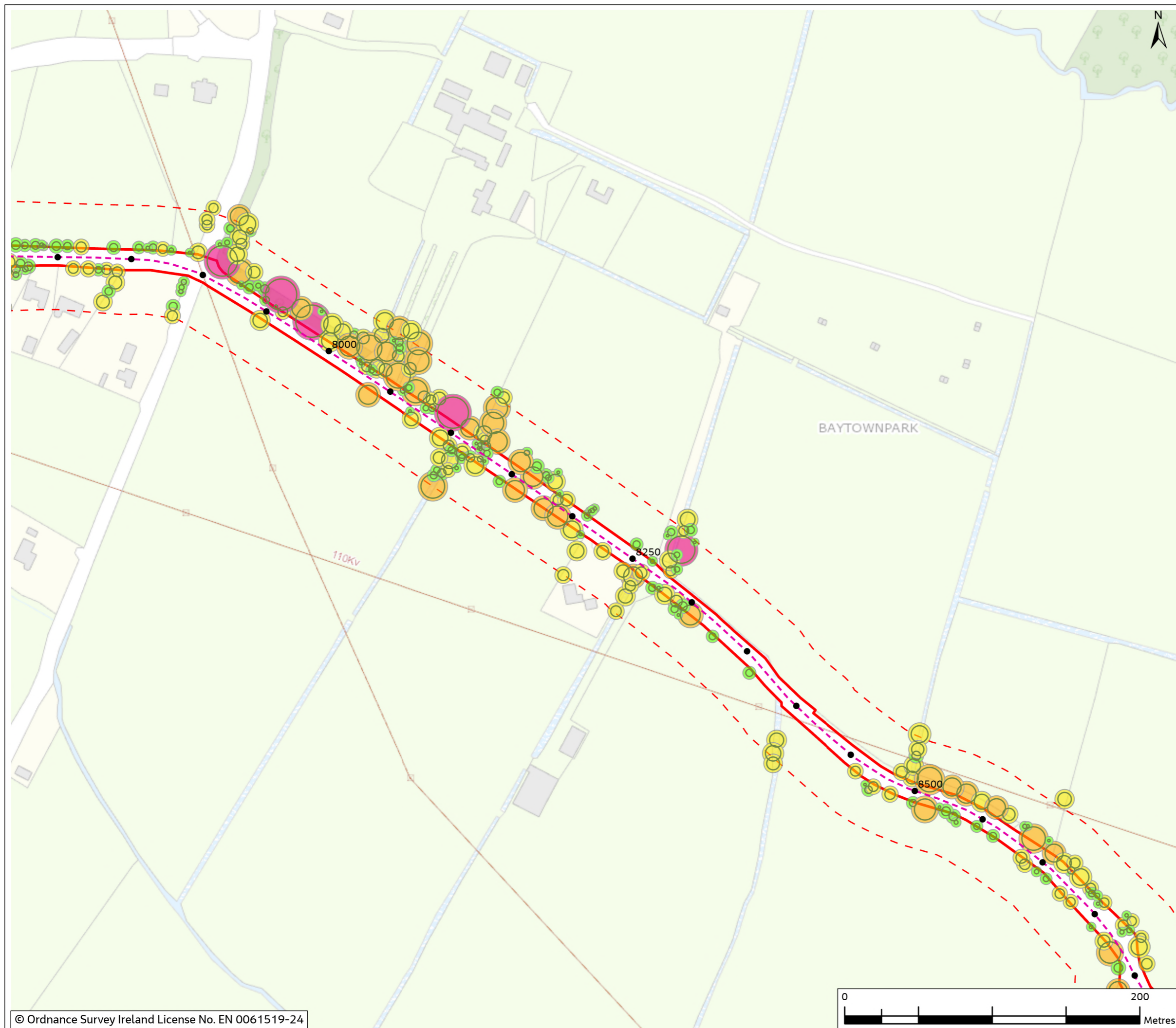
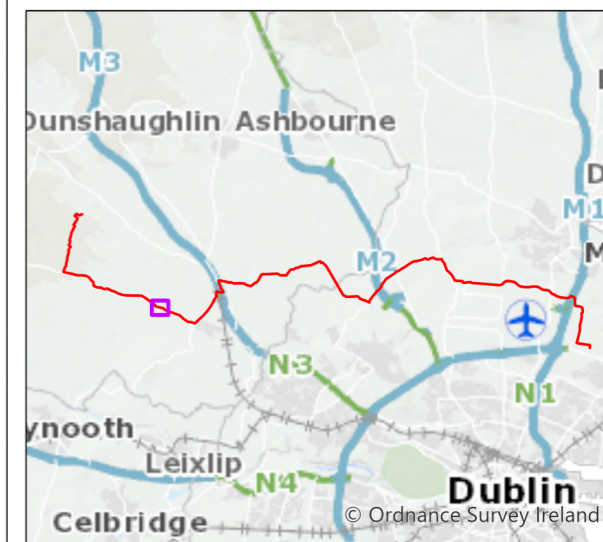


Figure 18.3

Legend

- Chainage
 - - - Proposed Cable Route
 - ▭ Planning Application Boundary (PAB)
 - - - Study Area (30m Buffer)
 - ▭ Root Protection Area (Maximum)
- Tree canopy shaded by canopy size (radius)
- < 3m
 - 3 - 6m
 - 6 - 9m
 - 9 - 12m



0	Mar 2024	Final	SMD	PB	PS	GS
Rev.	Date	Purpose of revision	Drawn	Check'd	Rev'd	Appr'd

Jacobs



Project
East Meath - North Dublin Grid Upgrade

Drawing Title
**Figure 18.3 - Trees by Canopy Weighting
(Sheet 12 of 47)**

Drawing Status
FINAL

Scale @ A3
1:2,500 DO NOT SCALE

OSI Sheet No.

Jacobs No. **3321084AJ**

Drawing No. **321084AJ-JAC-ZZ-XX-DR-G-0566**

© Copyright 2024 Jacobs U.K. Limited. The concepts and information contained in this document are the property of Jacobs. Use or copying of this document in whole or in part without the written permission of Jacobs constitutes an infringement of copyright. Limitation: This drawing has been prepared on behalf of, and for the exclusive use of Jacobs' Client, and is subject to, and issued in accordance with, the provisions of the contract between Jacobs and the Client. Jacobs accepts no liability or responsibility whatsoever for, or in respect of, any use of, or reliance upon, this drawing by any third party.

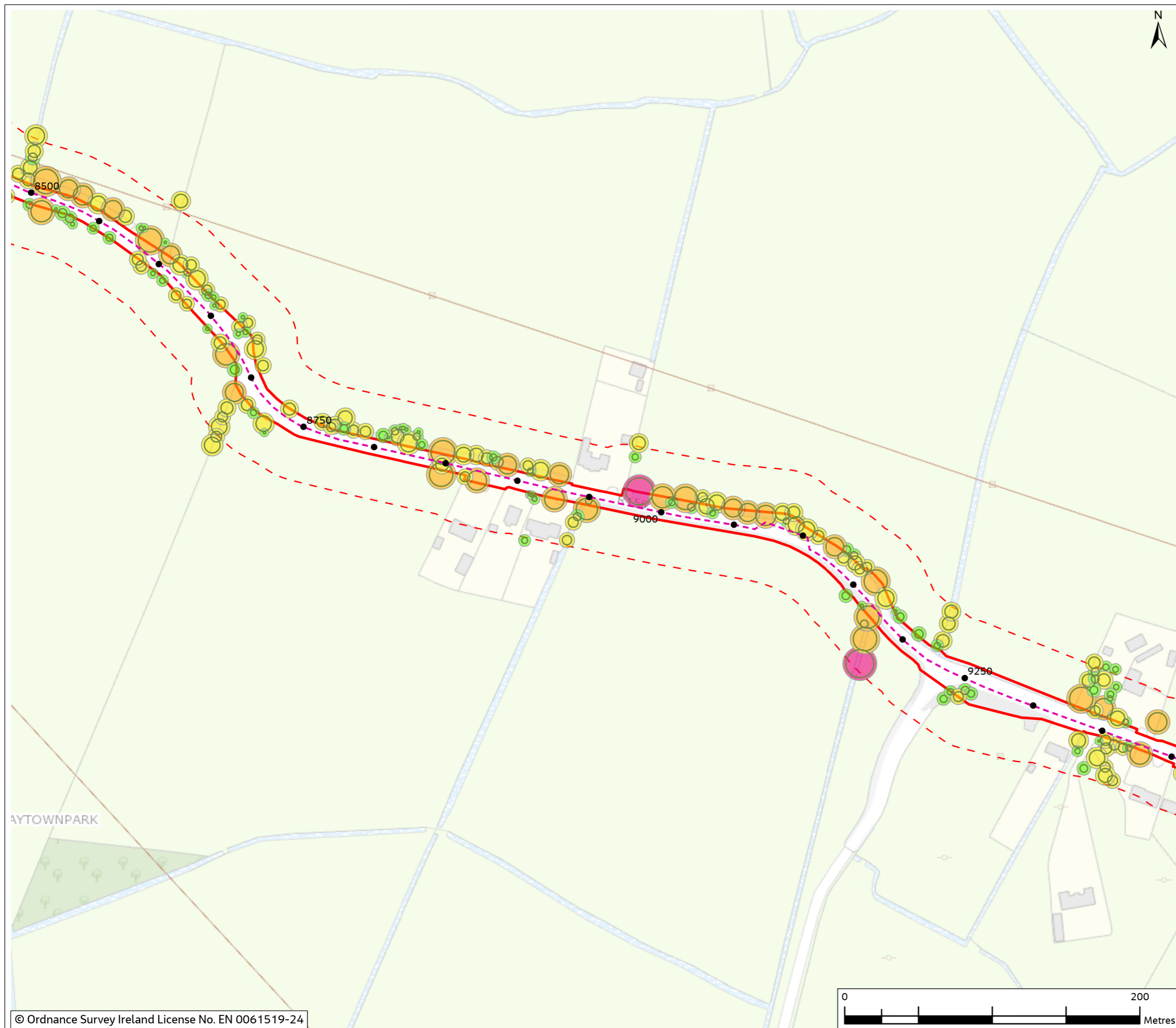
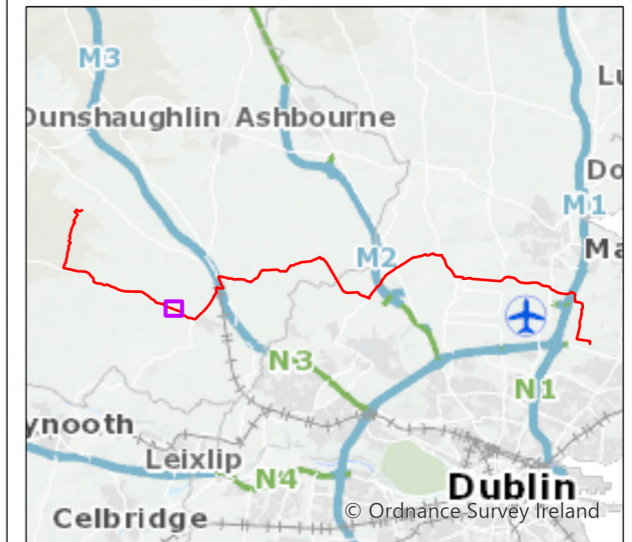


Figure 18.3

Legend

- Chainage
- - - Proposed Cable Route
- ▭ Planning Application Boundary (PAB)
- - - Study Area (30m Buffer)
- ▭ Root Protection Area (Maximum)
- Tree canopy shaded by canopy size (radius)
- < 3m
- 3 - 6m
- 6 - 9m



0	Mar 2024	Final	SMD	PB	PS	GS
Rev.	Date	Purpose of revision	Drawn	Check'd	Rev'd	Appr'd

Jacobs

Client


Project
 East Meath - North Dublin Grid Upgrade

Drawing Title
 Figure 18.3 - Trees by Canopy Weighting
 (Sheet 13 of 47)

Drawing Status
 FINAL

Scale @ A3
 1:2,500 DO NOT SCALE

OSI Sheet No.
 Jacobs No. 3321084AJ

Drawing No.
 321084AJ-JAC-ZZ-XX-DR-G-0567

© Copyright 2024 Jacobs U.K. Limited. The concepts and information contained in this document are the property of Jacobs. Use or copying of this document in whole or in part without the written permission of Jacobs constitutes an infringement of copyright. Limitation: This drawing has been prepared on behalf of, and for the exclusive use of Jacobs' Client, and is subject to, and issued in accordance with, the provisions of the contract between Jacobs and the Client. Jacobs accepts no liability or responsibility whatsoever for, or in respect of, any use of, or reliance upon, this drawing by any third party.

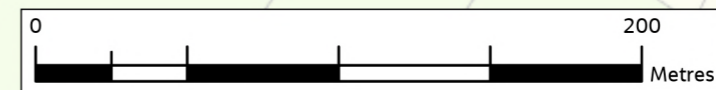
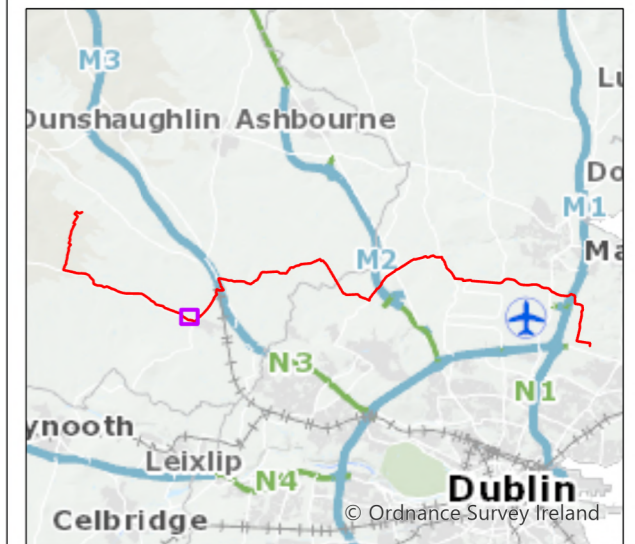


Figure 18.3

Legend

- Chainage
 - - - Proposed Cable Route
 - ▭ Planning Application Boundary (PAB)
 - ▨ Temporary Construction Compound
 - - - Study Area (30m Buffer)
 - ▭ Root Protection Area (Maximum)
- Tree canopy shaded by canopy size (radius)
- < 3m
 - 3 - 6m
 - 6 - 9m
 - 9 - 12m



0	Mar 2024	Final	SMD	PB	PS	GS
Rev.	Date	Purpose of revision	Drawn	Check'd	Rev'd	Appr'd

Jacobs



Project
East Meath - North Dublin Grid Upgrade

Drawing Title
Figure 18.3 - Trees by Canopy Weighting
(Sheet 14 of 47)

Drawing Status
FINAL

Scale @ A3
1:2,500 DO NOT SCALE

OSI Sheet No.

Jacobs No. 3321084AJ

Drawing No. 321084AJ-JAC-ZZ-XX-DR-G-0568

© Copyright 2024 Jacobs U.K. Limited. The concepts and information contained in this document are the property of Jacobs. Use or copying of this document in whole or in part without the written permission of Jacobs constitutes an infringement of copyright. Limitation: This drawing has been prepared on behalf of, and for the exclusive use of Jacobs' Client, and is subject to, and issued in accordance with, the provisions of the contract between Jacobs and the Client. Jacobs accepts no liability or responsibility whatsoever for, or in respect of, any use of, or reliance upon, this drawing by any third party.

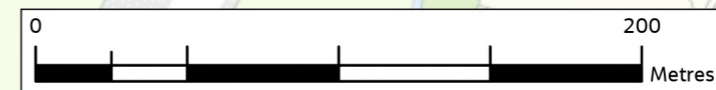
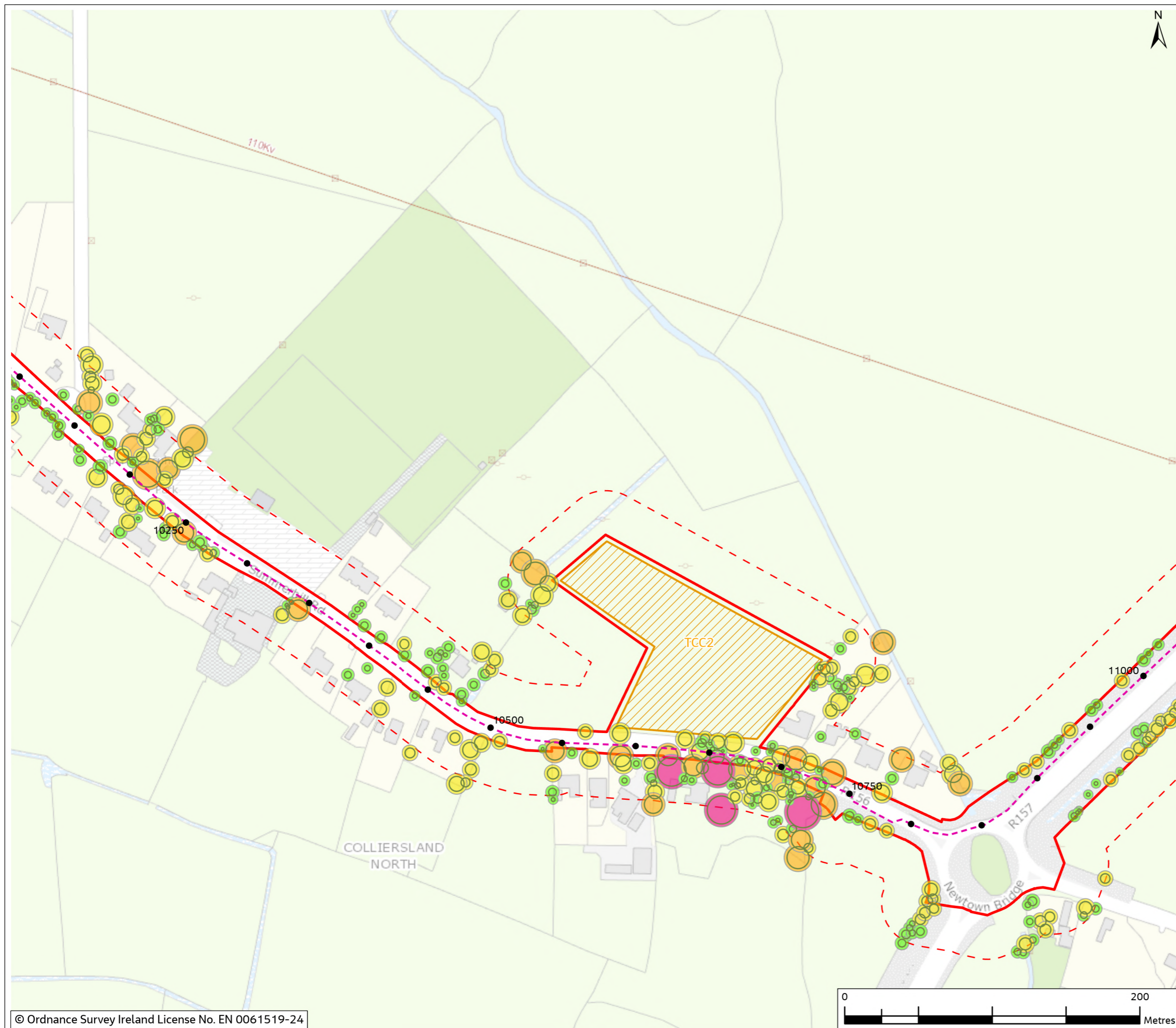
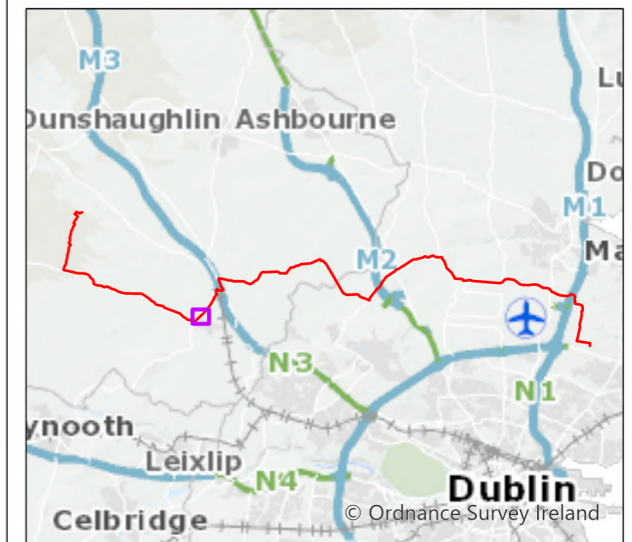


Figure 18.3

Legend

- Chainage
 - - - Proposed Cable Route
 - ▭ Planning Application Boundary (PAB)
 - ▭ Temporary Construction Compound
 - - - Study Area (30m Buffer)
 - ▭ Root Protection Area (Maximum)
- Tree canopy shaded by canopy size (radius)
- < 3m
 - 3 - 6m
 - 6 - 9m
 - 9 - 12m



0	Mar 2024	Final	SMD	PB	PS	GS
Rev.	Date	Purpose of revision	Drawn	Check'd	Rev'd	Appr'd

Jacobs



Client
East Meath - North Dublin Grid Upgrade

Drawing Title
Figure 18.3 - Trees by Canopy Weighting (Sheet 15 of 47)

Drawing Status
FINAL

Scale @ A3
1:2,500 **DO NOT SCALE**

OSI Sheet No.

Jacobs No. **8321084J**

Drawing No. **321084AJ-JAC-ZZ-XX-DR-G-0569**

© Copyright 2024 Jacobs U.K. Limited. The concepts and information contained in this document are the property of Jacobs. Use or copying of this document in whole or in part without the written permission of Jacobs constitutes an infringement of copyright. Limitation: This drawing has been prepared on behalf of, and for the exclusive use of Jacobs' Client, and is subject to, and issued in accordance with, the provisions of the contract between Jacobs and the Client. Jacobs accepts no liability or responsibility whatsoever for, or in respect of, any use of, or reliance upon, this drawing by any third party.

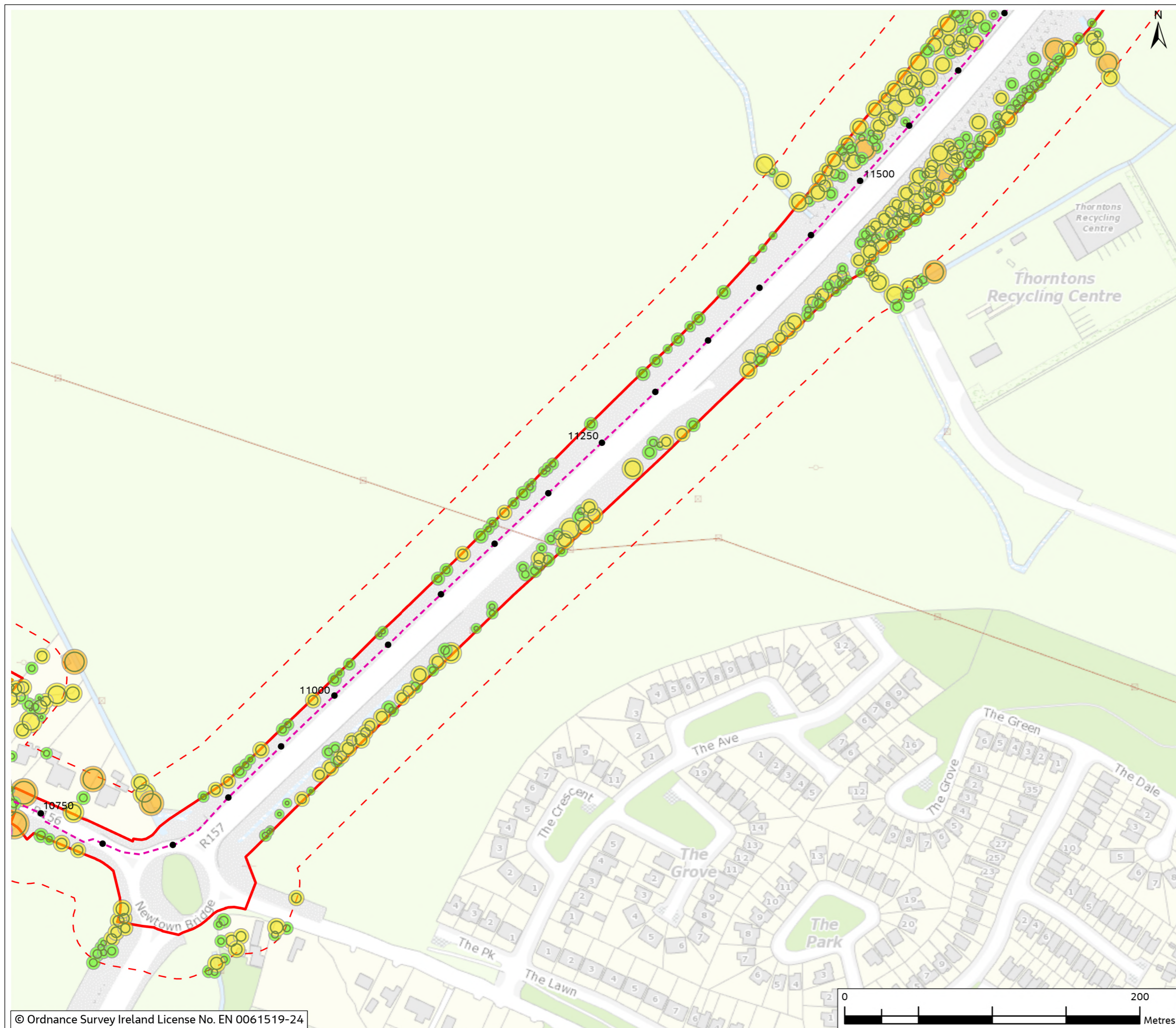
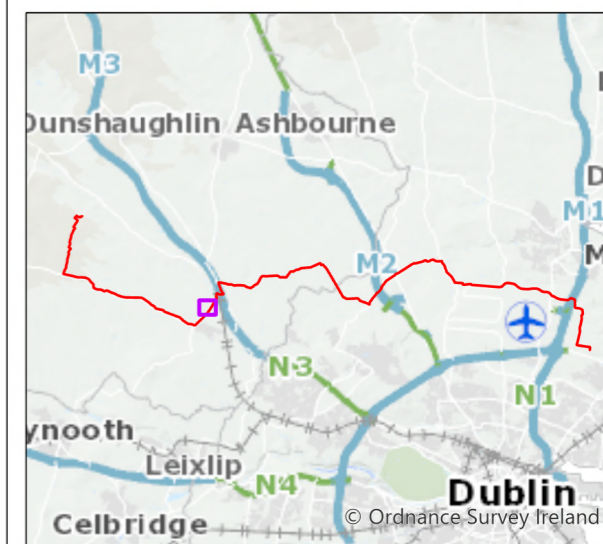


Figure 18.3

Legend

- Chainage
 - - - Proposed Cable Route
 - ▭ Planning Application Boundary (PAB)
 - - - Study Area (30m Buffer)
 - ▭ Root Protection Area (Maximum)
- Tree canopy shaded by canopy size (radius)
- < 3m
 - 3 - 6m
 - 6 - 9m



0	Mar 2024	Final	SMD	PB	PS	GS
Rev.	Date	Purpose of revision	Drawn	Check'd	Rev'd	Appr'd

Jacobs



Project

East Meath - North Dublin Grid Upgrade

Drawing Title

Figure 18.3 - Trees by Canopy Weighting
(Sheet 16 of 47)

Drawing Status

FINAL

Scale @ A3

1:2,500 DO NOT SCALE

OSI Sheet No.

Jacobs No.

3321084AJ

Drawing No.

321084AJ-JAC-ZZ-XX-DR-G-0570

© Copyright 2024 Jacobs U.K. Limited. The concepts and information contained in this document are the property of Jacobs. Use or copying of this document in whole or in part without the written permission of Jacobs constitutes an infringement of copyright. Limitation: This drawing has been prepared on behalf of, and for the exclusive use of Jacobs' Client, and is subject to, and issued in accordance with, the provisions of the contract between Jacobs and the Client. Jacobs accepts no liability or responsibility whatsoever for, or in respect of, any use of, or reliance upon, this drawing by any third party.

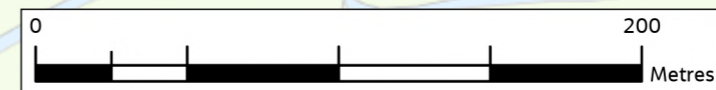
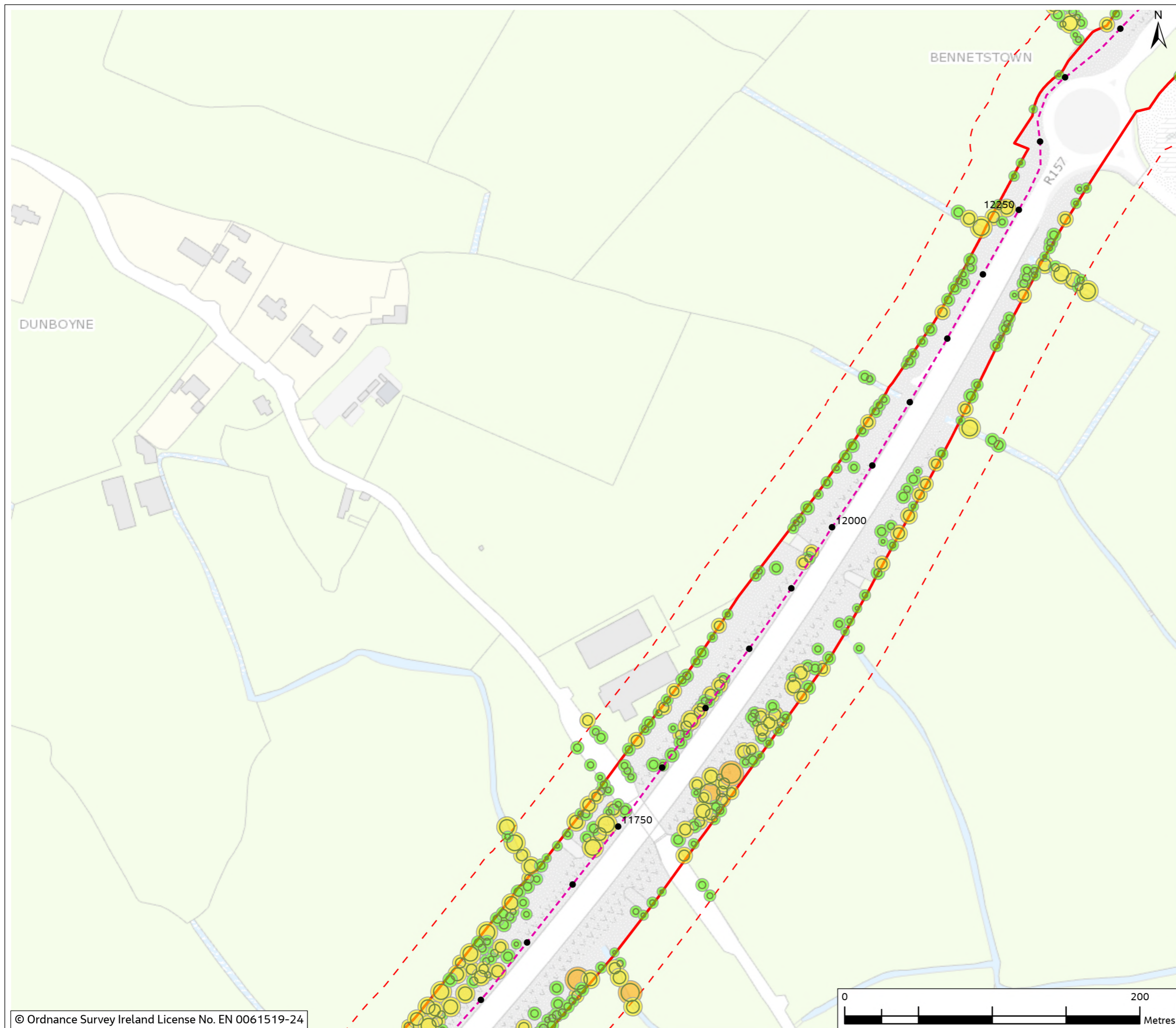
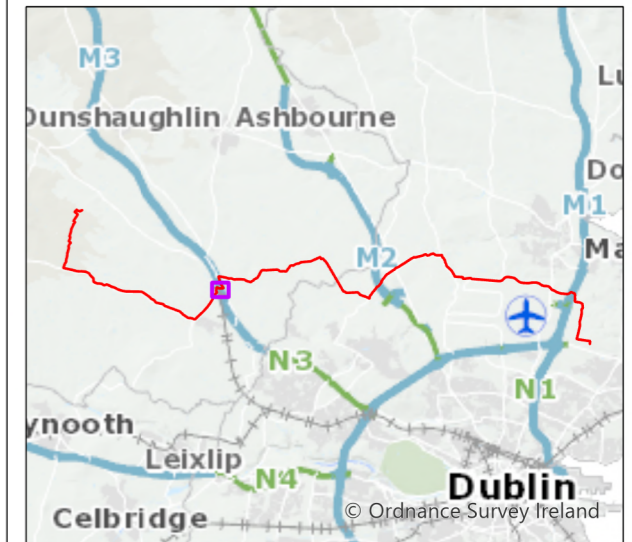
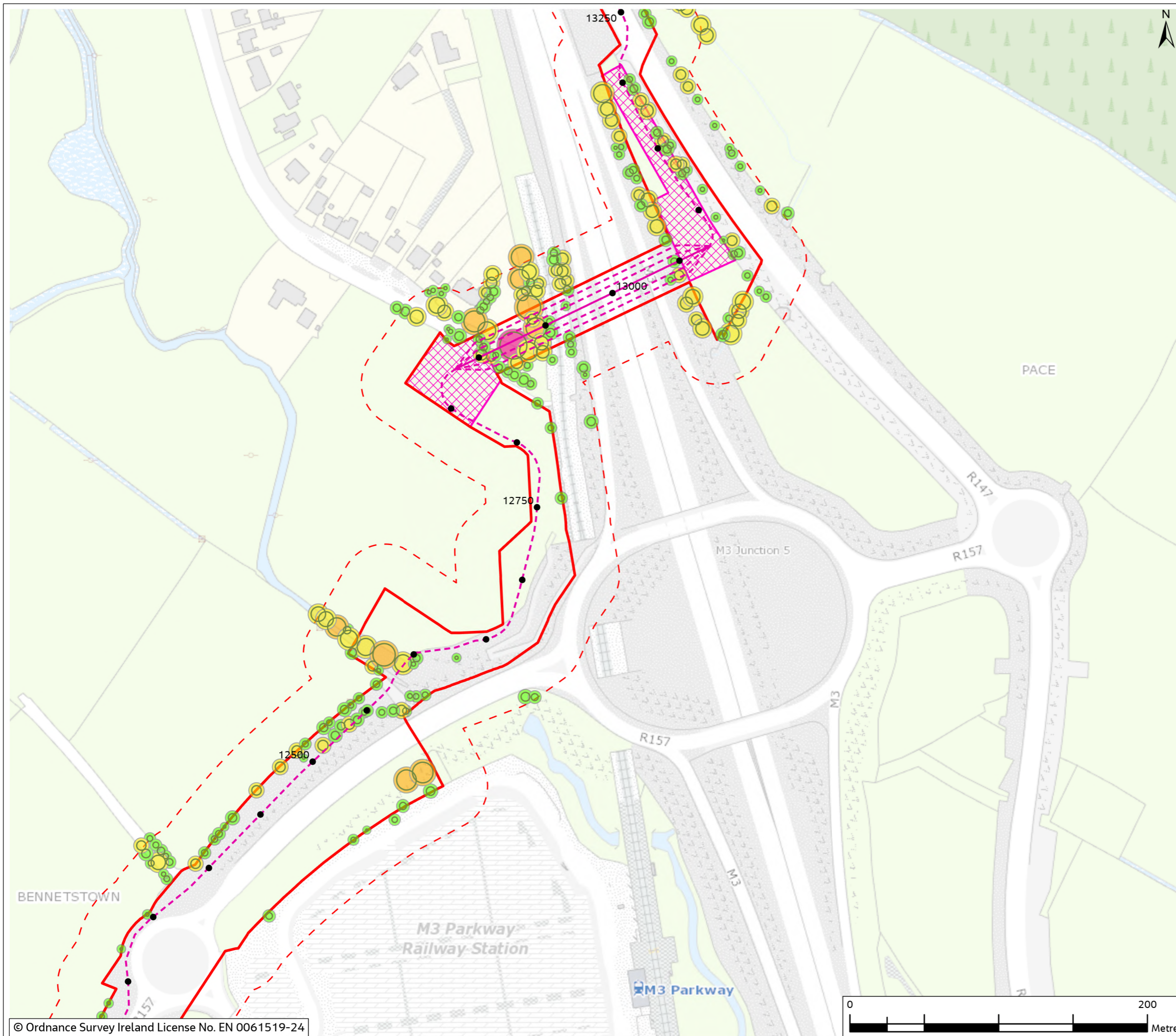


Figure 18.3

Legend

- Chainage
 - - - Proposed Cable Route
 - ▭ Planning Application Boundary (PAB)
 - ▭ HDD Compound
 - - - Study Area (30m Buffer)
 - ▭ Root Protection Area (Maximum)
- Tree canopy shaded by canopy size (radius)
- < 3m
 - 3 - 6m
 - 6 - 9m
 - 9 - 12m



0	Mar 2024	Final	SMD	PB	PS	GS
Rev.	Date	Purpose of revision	Drawn	Check'd	Rev'd	Appr'd

Jacobs



Client
East Meath - North Dublin Grid Upgrade

Drawing Title
Figure 18.3 - Trees by Canopy Weighting (Sheet 17 of 47)

Drawing Status
FINAL

Scale @ A3
1:2,500 DO NOT SCALE

OSI Sheet No.

Jacobs No. **3321084AJ**

Drawing No. **321084AJ-JAC-ZZ-XX-DR-G-0571**

© Copyright 2024 Jacobs U.K. Limited. The concepts and information contained in this document are the property of Jacobs. Use or copying of this document in whole or in part without the written permission of Jacobs constitutes an infringement of copyright. Limitation: This drawing has been prepared on behalf of, and for the exclusive use of Jacobs' Client, and is subject to, and issued in accordance with, the provisions of the contract between Jacobs and the Client. Jacobs accepts no liability or responsibility whatsoever for, or in respect of, any use of, or reliance upon, this drawing by any third party.

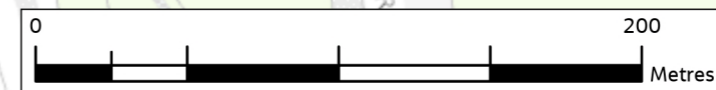
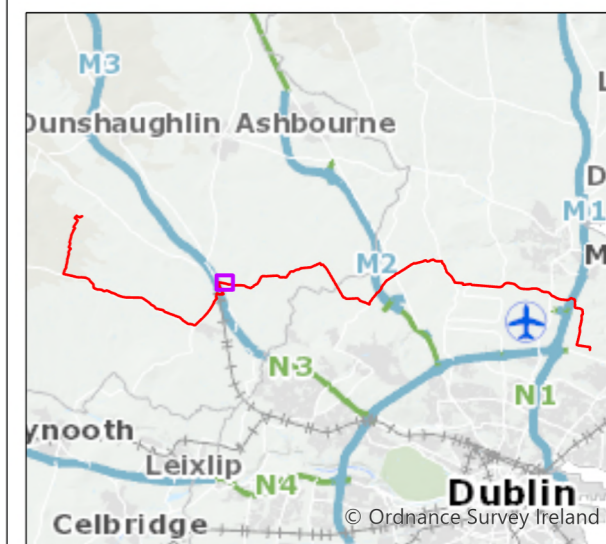


Figure 18.3

Legend

- Chainage
 - - - Proposed Cable Route
 - ▭ Planning Application Boundary (PAB)
 - ⊠ HDD Compound
 - - - Study Area (30m Buffer)
 - ▭ Root Protection Area (Maximum)
- Tree canopy shaded by canopy size (radius)
- < 3m
 - 3 - 6m
 - 6 - 9m
 - 9 - 12m



0	Mar 2024	Final	SMD	PB	PS	GS
Rev.	Date	Purpose of revision	Drawn	Check'd	Rev'd	Appr'd

Jacobs



Client
East Meath - North Dublin Grid Upgrade

Drawing Title
Figure 18.3 - Trees by Canopy Weighting (Sheet 18 of 47)

Drawing Status
FINAL

Scale @ A3
1:2,500 DO NOT SCALE

OSI Sheet No.
Jacobs No. **3321084AJ**

Drawing No.
321084AJ-JAC-ZZ-XX-DR-G-0572

© Copyright 2024 Jacobs U.K. Limited. The concepts and information contained in this document are the property of Jacobs. Use or copying of this document in whole or in part without the written permission of Jacobs constitutes an infringement of copyright. Limitation: This drawing has been prepared on behalf of, and for the exclusive use of Jacobs' Client, and is subject to, and issued in accordance with, the provisions of the contract between Jacobs and the Client. Jacobs accepts no liability or responsibility whatsoever for, or in respect of, any use of, or reliance upon, this drawing by any third party.

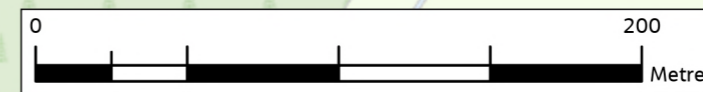
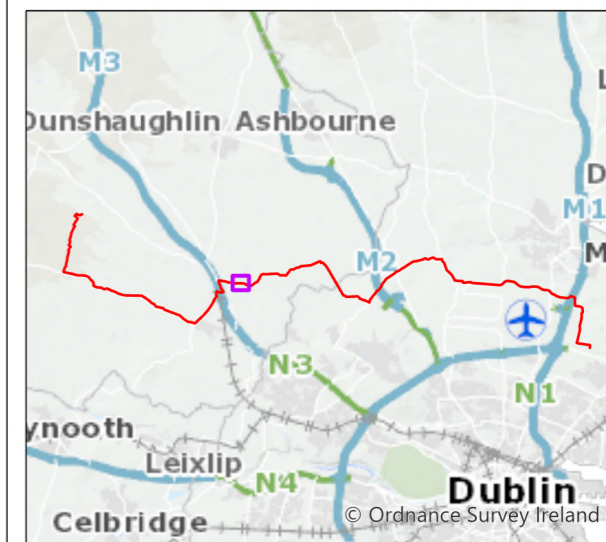
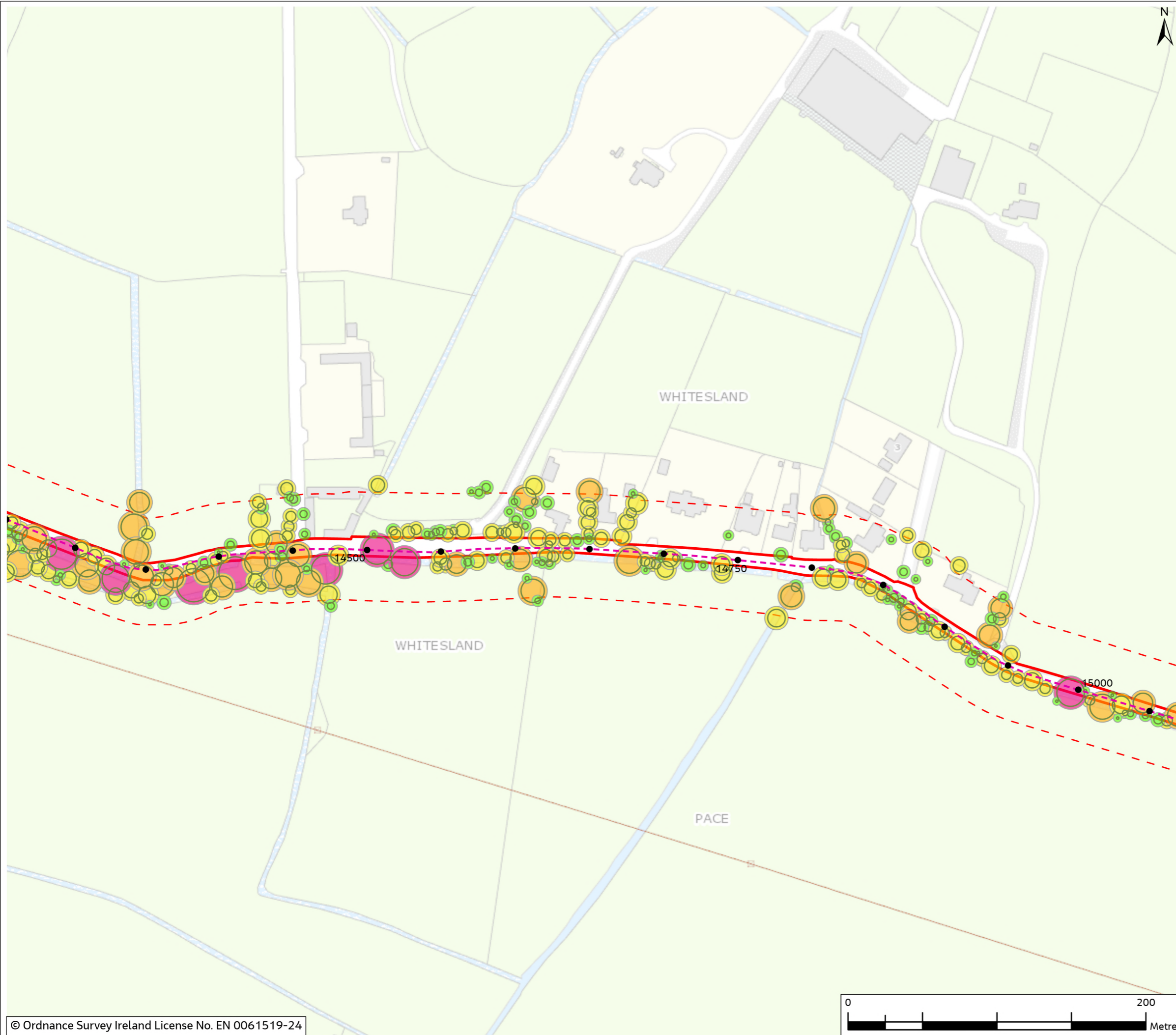


Figure 18.3

Legend

- Chainage
 - - - Proposed Cable Route
 - ▭ Planning Application Boundary (PAB)
 - - - Study Area (30m Buffer)
 - ▭ Root Protection Area (Maximum)
- Tree canopy shaded by canopy size (radius)
- < 3m
 - 3 - 6m
 - 6 - 9m
 - 9 - 12m



0	Mar 2024	Final	SMD	PB	PS	GS
Rev.	Date	Purpose of revision	Drawn	Check'd	Rev'd	Appr'd

Jacobs



Project

East Meath - North Dublin Grid Upgrade

Drawing Title

Figure 18.3 - Trees by Canopy Weighting
(Sheet 19 of 47)

Drawing Status

FINAL

Scale @ A3

1:2,500 DO NOT SCALE

OSI Sheet No.

Jacobs No.

3321084AJ

Drawing No.

321084AJ-JAC-ZZ-XX-DR-G-0573

© Copyright 2024 Jacobs U.K. Limited. The concepts and information contained in this document are the property of Jacobs. Use or copying of this document in whole or in part without the written permission of Jacobs constitutes an infringement of copyright. Limitation: This drawing has been prepared on behalf of, and for the exclusive use of Jacobs' Client, and is subject to, and issued in accordance with, the provisions of the contract between Jacobs and the Client. Jacobs accepts no liability or responsibility whatsoever for, or in respect of, any use of, or reliance upon, this drawing by any third party.

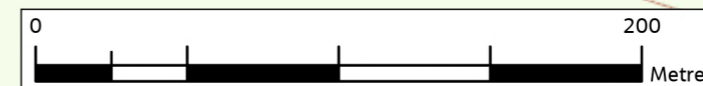
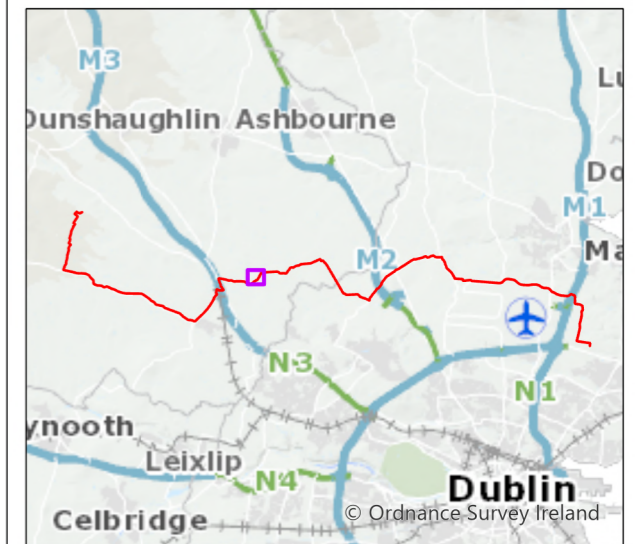


Figure 18.3

Legend

- Chainage
- - - Proposed Cable Route
- ▭ Planning Application Boundary (PAB)
- - - Study Area (30m Buffer)
- ▭ Root Protection Area (Maximum)
- Tree canopy shaded by canopy size (radius)
- < 3m
- 3 - 6m
- 6 - 9m
- 9 - 12m



0	Mar 2024	Final	SMD	PB	PS	GS
Rev.	Date	Purpose of revision	Drawn	Check'd	Rev'd	Appr'd

Jacobs



Client
East Meath - North Dublin Grid Upgrade

Drawing Title
Figure 18.3 - Trees by Canopy Weighting (Sheet 20 of 47)

Drawing Status
FINAL

Scale @ A3
1:2,500 **DO NOT SCALE**

OSI Sheet No.
Jacobs No. **3321084J**

Drawing No.
321084AJ-JAC-ZZ-XX-DR-G-0574

© Copyright 2024 Jacobs U.K. Limited. The concepts and information contained in this document are the property of Jacobs. Use or copying of this document in whole or in part without the written permission of Jacobs constitutes an infringement of copyright. Limitation: This drawing has been prepared on behalf of, and for the exclusive use of Jacobs' Client, and is subject to, and issued in accordance with, the provisions of the contract between Jacobs and the Client. Jacobs accepts no liability or responsibility whatsoever for, or in respect of, any use of, or reliance upon, this drawing by any third party.

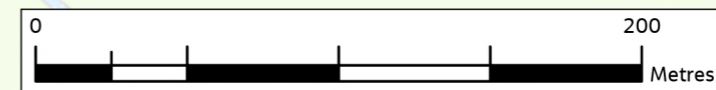
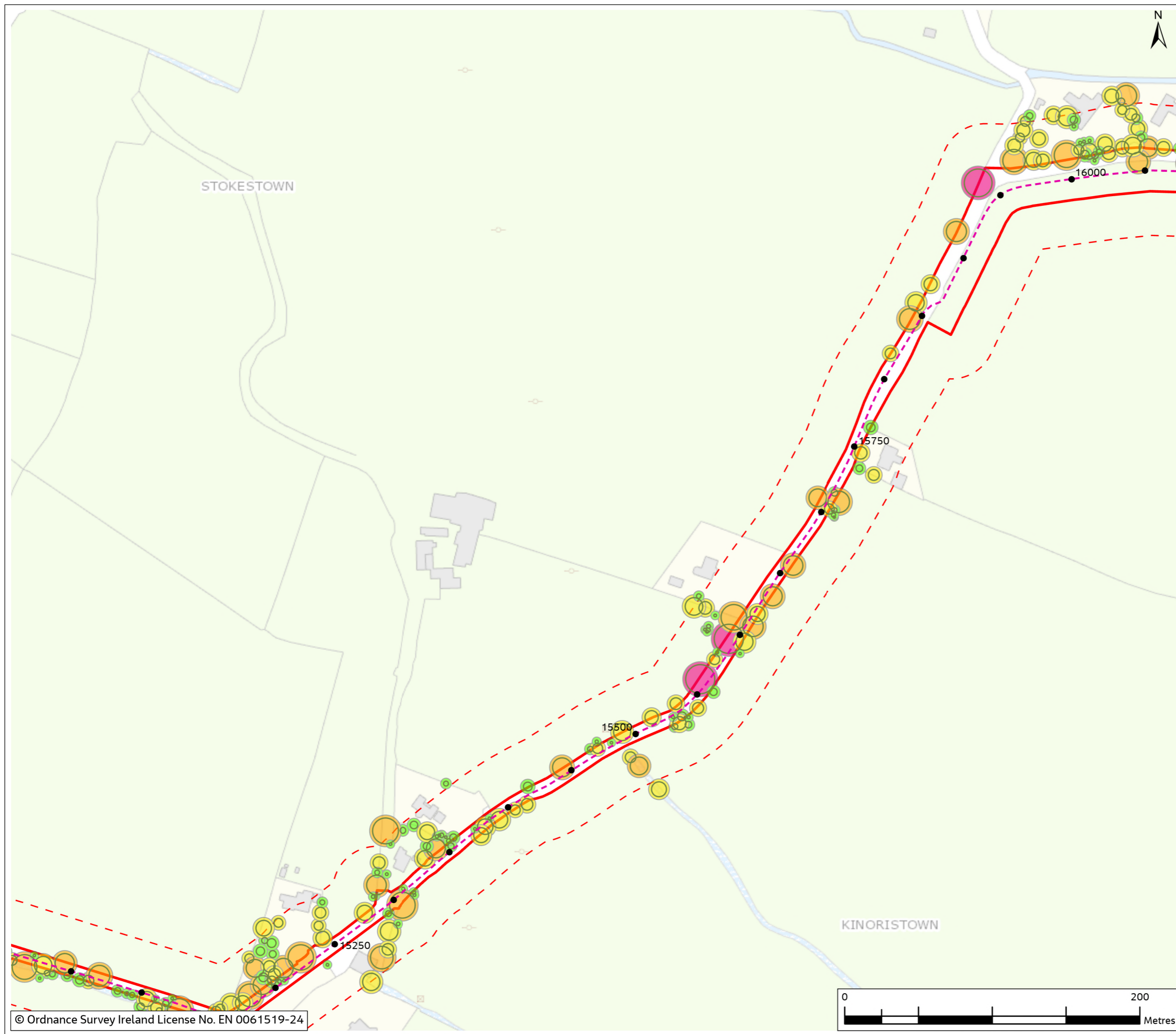
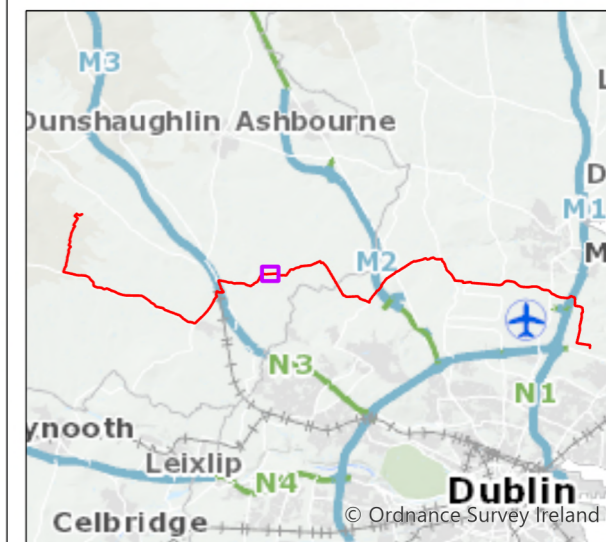
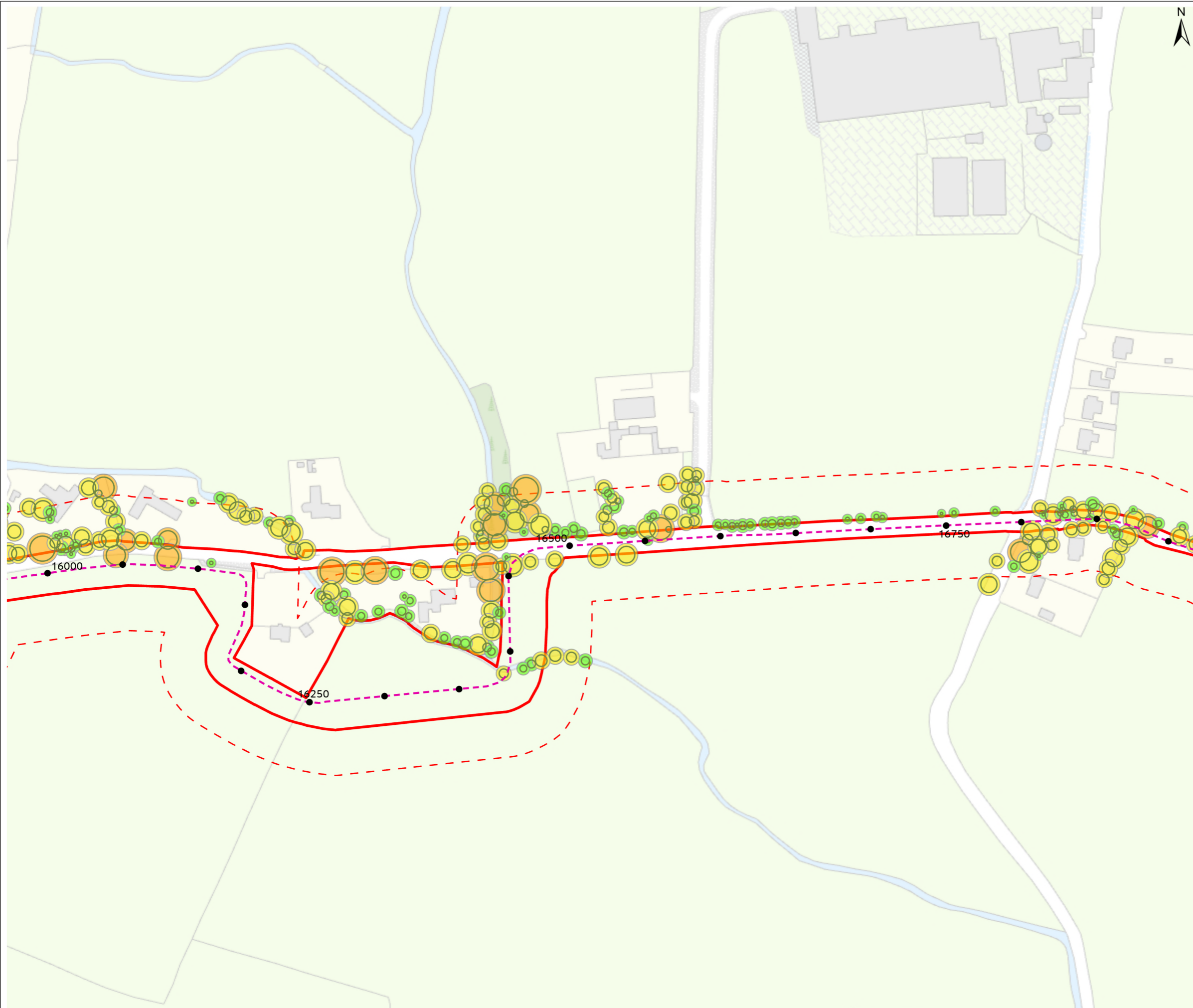


Figure 18.3

Legend

- Chainage
 - - - Proposed Cable Route
 - ▭ Planning Application Boundary (PAB)
 - - - Study Area (30m Buffer)
 - ▭ Root Protection Area (Maximum)
- Tree canopy shaded by canopy size (radius)
- < 3m
 - 3 - 6m
 - 6 - 9m



0	Mar 2024	Final	SMD	PB	PS	GS
Rev.	Date	Purpose of revision	Drawn	Check'd	Rev'd	Appr'd

Jacobs



Project

East Meath - North Dublin Grid Upgrade

Drawing Title

**Figure 18.3 - Trees by Canopy Weighting
(Sheet 21 of 47)**

Drawing Status

FINAL

Scale @ A3

1:2,500 DO NOT SCALE

OSI Sheet No.

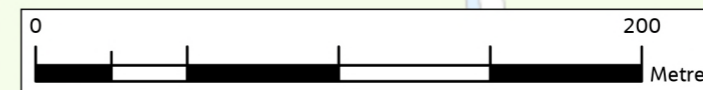
Jacobs No.

3321084AJ

Drawing No.

321084AJ-JAC-ZZ-XX-DR-G-0575

© Copyright 2024 Jacobs U.K. Limited. The concepts and information contained in this document are the property of Jacobs. Use or copying of this document in whole or in part without the written permission of Jacobs constitutes an infringement of copyright. Limitation: This drawing has been prepared on behalf of, and for the exclusive use of Jacobs' Client, and is subject to, and issued in accordance with, the provisions of the contract between Jacobs and the Client. Jacobs accepts no liability or responsibility whatsoever for, or in respect of, any use of, or reliance upon, this drawing by any third party.



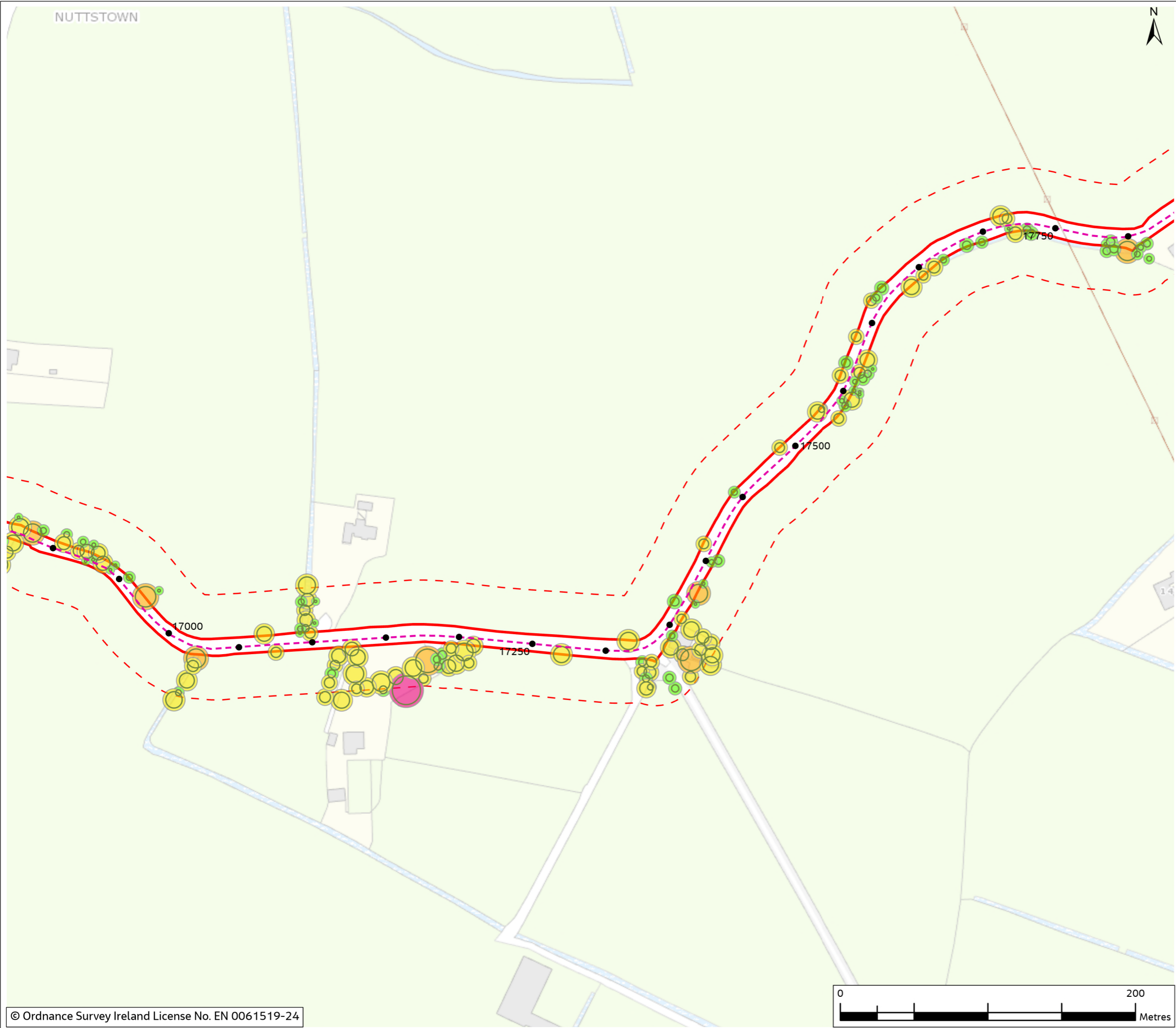
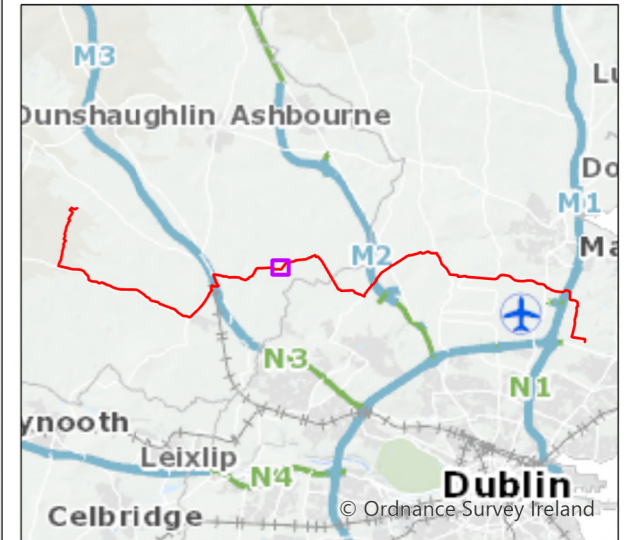


Figure 18.3

Legend

- Chainage
 - - - Proposed Cable Route
 - ▭ Planning Application Boundary (PAB)
 - - - Study Area (30m Buffer)
 - ▭ Root Protection Area (Maximum)
- Tree canopy shaded by canopy size (radius)
- < 3m
 - 3 - 6m
 - 6 - 9m
 - 9 - 12m



0	Mar 2024	Final	SMD	PB	PS	GS
Rev.	Date	Purpose of revision	Drawn	Check'd	Rev'd	Appr'd

Jacobs



Project

East Meath - North Dublin Grid Upgrade

Drawing Title

**Figure 18.3 - Trees by Canopy Weighting
(Sheet 22 of 47)**

Drawing Status

FINAL

Scale @ A3

1:2,500 DO NOT SCALE

OSI Sheet No.

Jacobs No.

3321084AJ

Drawing No.

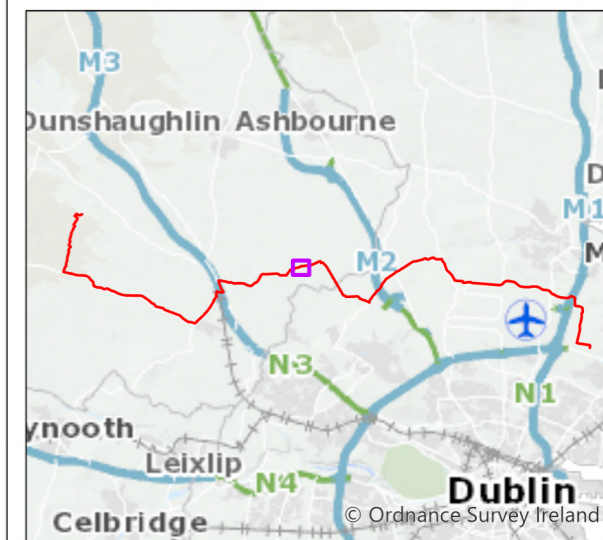
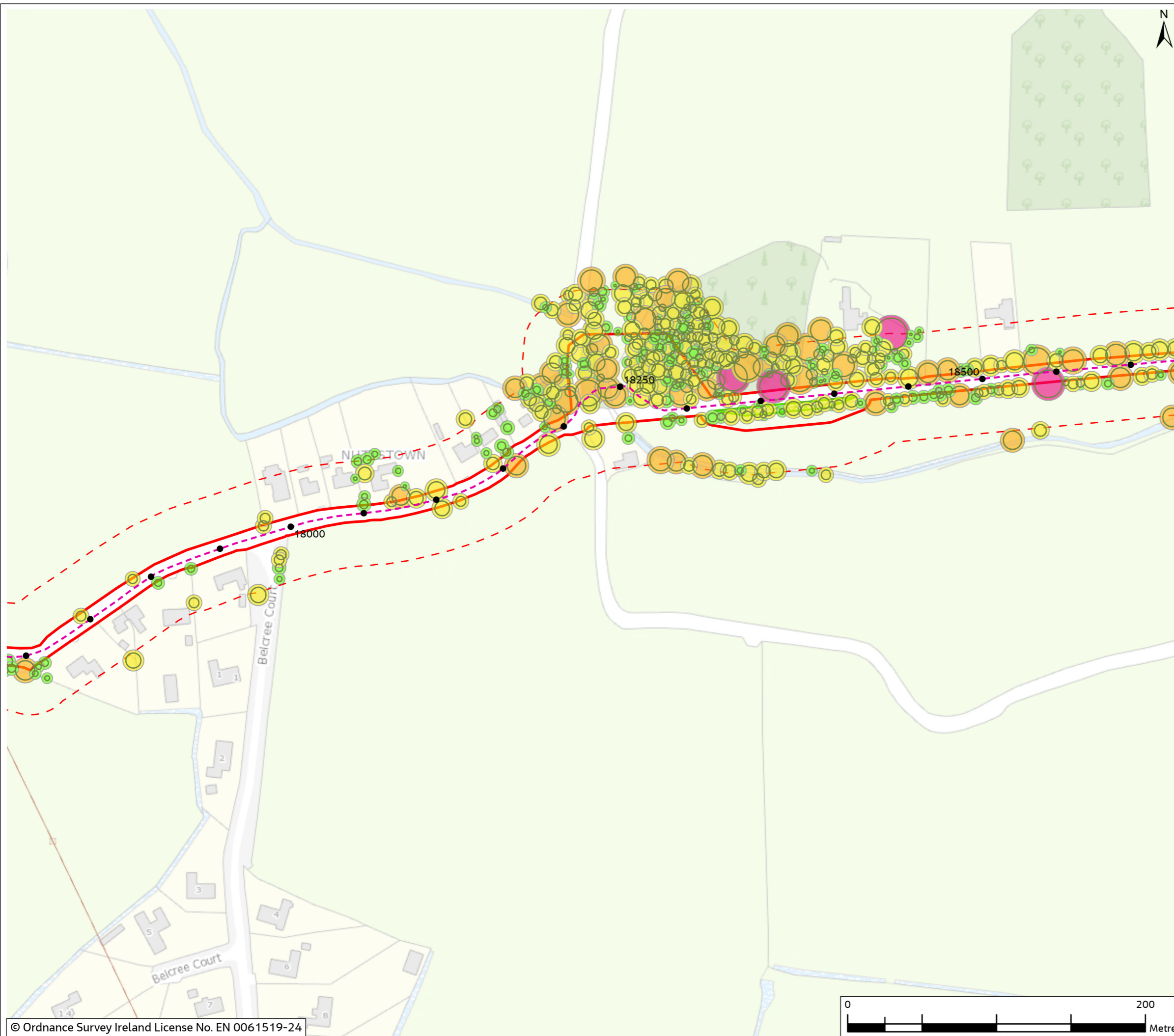
321084AJ-JAC-ZZ-XX-DR-G-0576

© Copyright 2024 Jacobs U.K. Limited. The concepts and information contained in this document are the property of Jacobs. Use or copying of this document in whole or in part without the written permission of Jacobs constitutes an infringement of copyright. Limitation: This drawing has been prepared on behalf of, and for the exclusive use of Jacobs' Client, and is subject to, and issued in accordance with, the provisions of the contract between Jacobs and the Client. Jacobs accepts no liability or responsibility whatsoever for, or in respect of, any use of, or reliance upon, this drawing by any third party.

Figure 18.3

Legend

- Chainage
- - - Proposed Cable Route
- ▭ Planning Application Boundary (PAB)
- - - Study Area (30m Buffer)
- ▭ Temporary Passing Bay
- ▭ Root Protection Area (Maximum)
- Tree canopy shaded by canopy size (radius)
- < 3m
- 3 - 6m
- 6 - 9m
- 9 - 12m



0	Mar 2024	Final	SMD	PB	PS	GS
Rev.	Date	Purpose of revision	Drawn	Check'd	Rev'd	Appr'd

Jacobs

Client


Project
 East Meath - North Dublin Grid Upgrade

Drawing Title
 Figure 18.3 - Trees by Canopy Weighting
 (Sheet 23 of 47)

Drawing Status
 FINAL

Scale @ A3
 1:2,500 DO NOT SCALE

OSI Sheet No.

Jacobs No.
 3321084AJ

Drawing No.
 321084AJ-JAC-ZZ-XX-DR-G-0577

© Copyright 2024 Jacobs U.K. Limited. The concepts and information contained in this document are the property of Jacobs. Use or copying of this document in whole or in part without the written permission of Jacobs constitutes an infringement of copyright. Limitation: This drawing has been prepared on behalf of, and for the exclusive use of Jacobs' Client, and is subject to, and issued in accordance with, the provisions of the contract between Jacobs and the Client. Jacobs accepts no liability or responsibility whatsoever for, or in respect of, any use of, or reliance upon, this drawing by any third party.

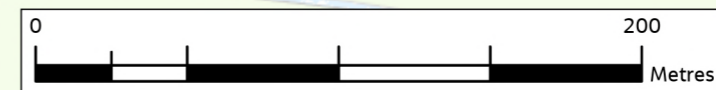
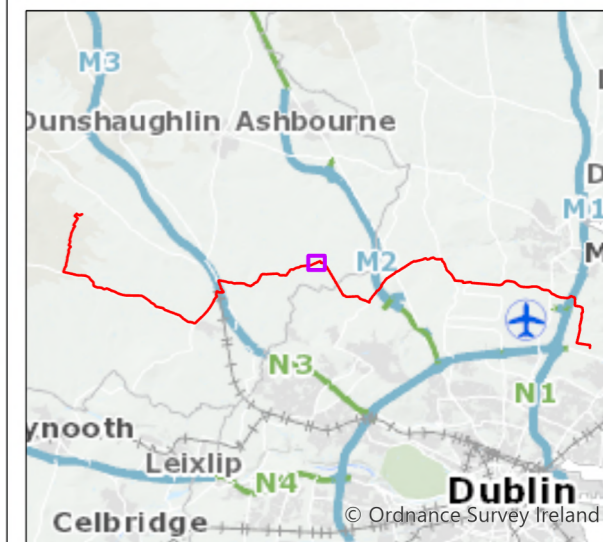


Figure 18.3

Legend

- Chainage
 - - - Proposed Cable Route
 - ▭ Planning Application Boundary (PAB)
 - - - Study Area (30m Buffer)
 - ▭ Temporary Passing Bay
 - ▭ Root Protection Area (Maximum)
- Tree canopy shaded by canopy size (radius)
- < 3m
 - 3 - 6m
 - 6 - 9m
 - 9 - 12m



0	Mar 2024	Final	SMD	PB	PS	GS
Rev.	Date	Purpose of revision	Drawn	Check'd	Rev'd	Appr'd

Jacobs



Client
Project
East Meath - North Dublin Grid Upgrade

Drawing Title
**Figure 18.3 - Trees by Canopy Weighting
(Sheet 24 of 47)**

Drawing Status
FINAL

Scale @ A3
1:2,500 DO NOT SCALE

OSI Sheet No.

Jacobs No. 3321084AJ

Drawing No. 321084AJ-JAC-ZZ-XX-DR-G-0578

© Copyright 2024 Jacobs U.K. Limited. The concepts and information contained in this document are the property of Jacobs. Use or copying of this document in whole or in part without the written permission of Jacobs constitutes an infringement of copyright. Limitation: This drawing has been prepared on behalf of, and for the exclusive use of Jacobs' Client, and is subject to, and issued in accordance with, the provisions of the contract between Jacobs and the Client. Jacobs accepts no liability or responsibility whatsoever for, or in respect of, any use of, or reliance upon, this drawing by any third party.

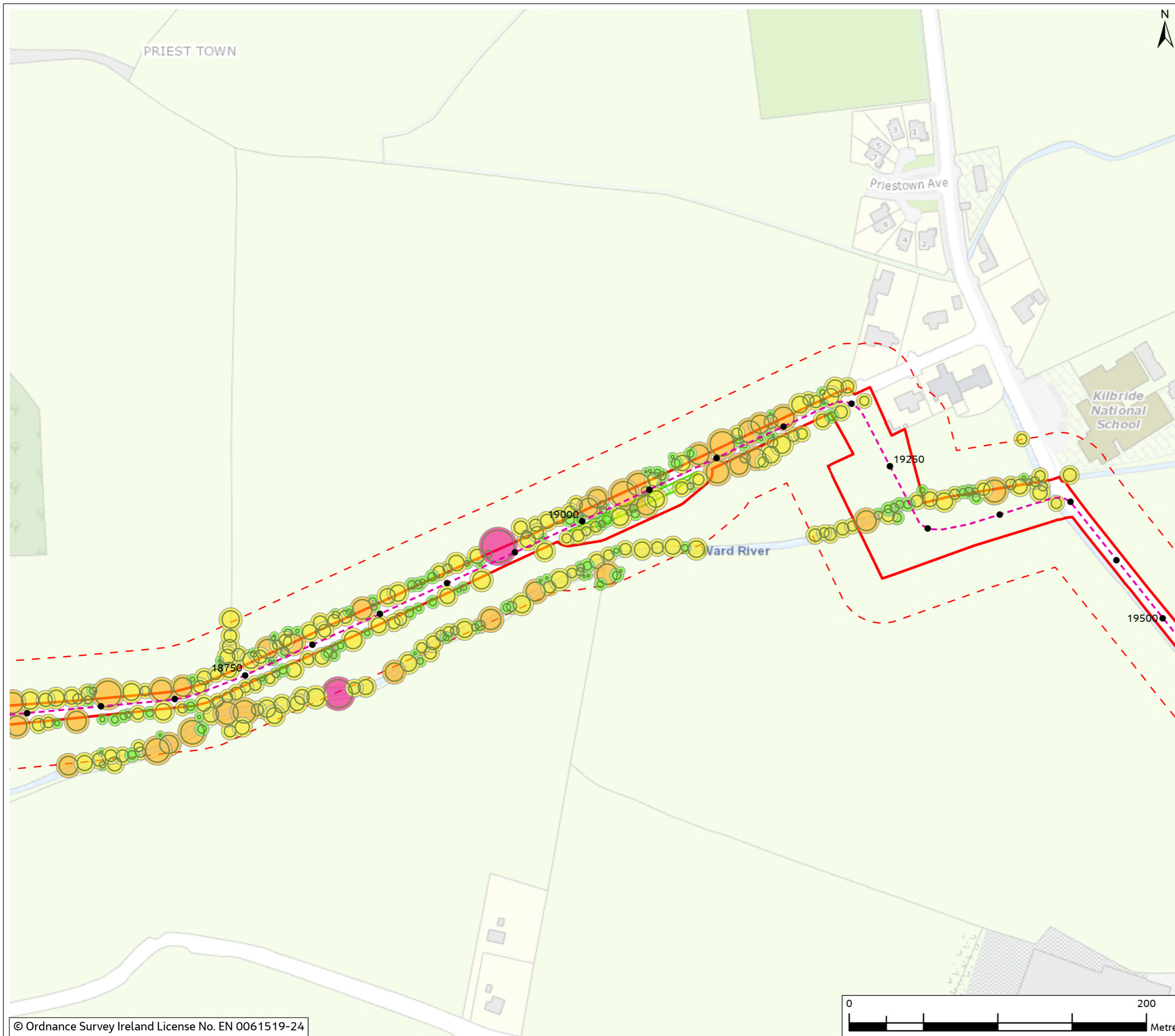
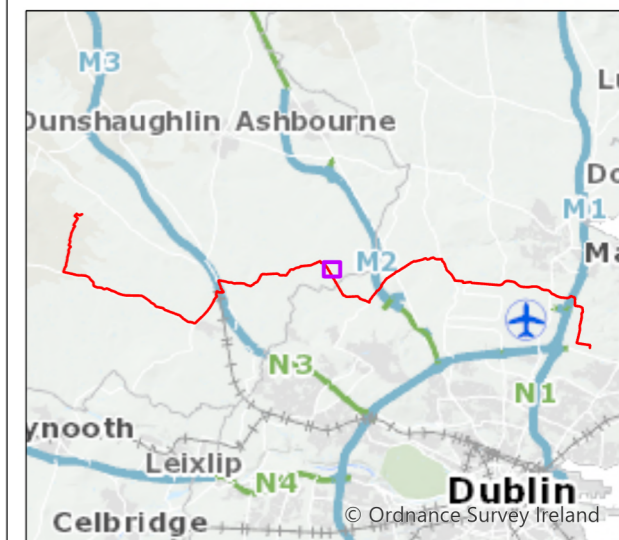
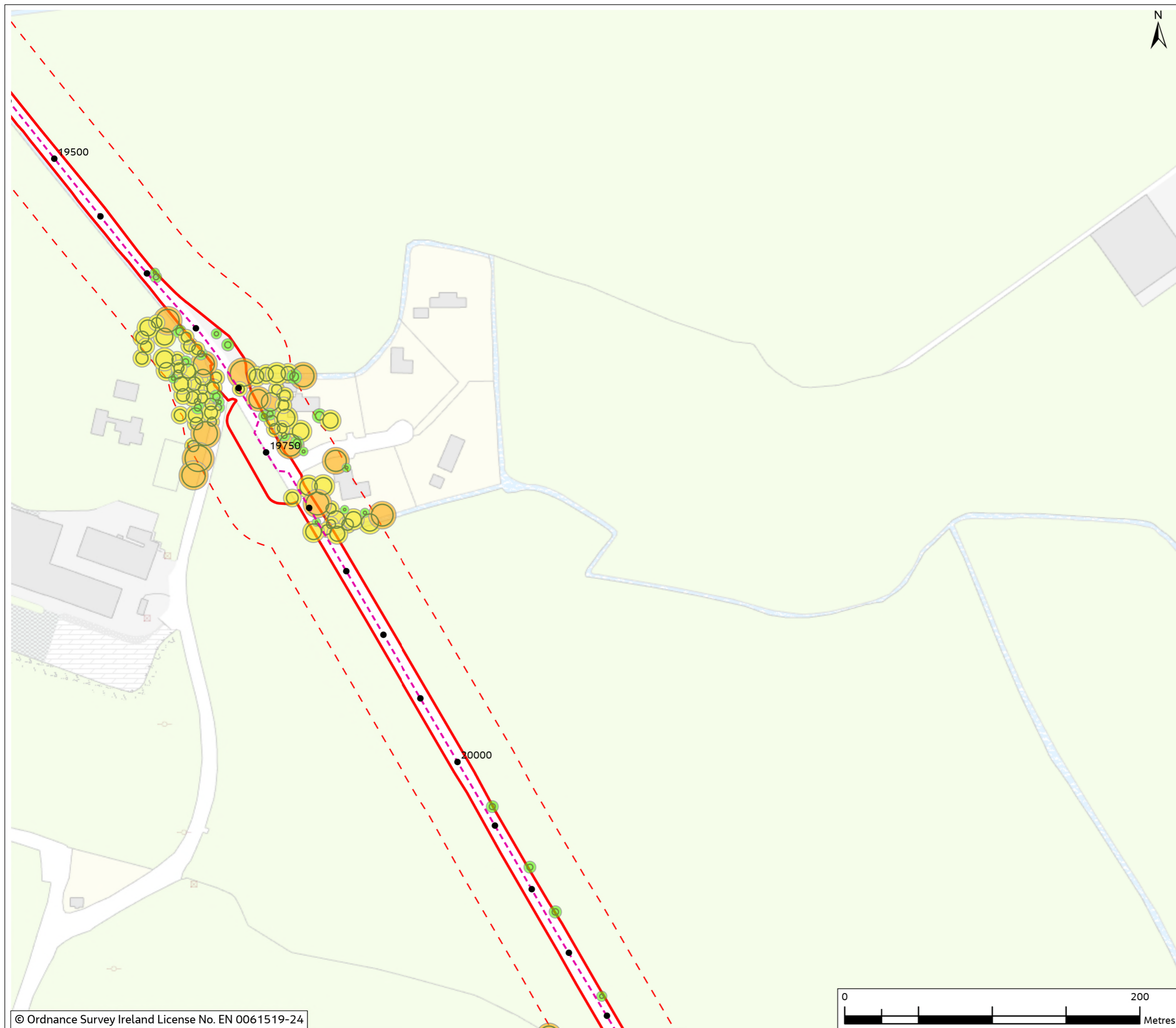


Figure 18.3

Legend

- Chainage
 - - - Proposed Cable Route
 - ▭ Planning Application Boundary (PAB)
 - - - Study Area (30m Buffer)
 - ▭ Root Protection Area (Maximum)
- Tree canopy shaded by canopy size (radius)
- < 3m
 - 3 - 6m
 - 6 - 9m



0	Mar 2024	Final	SMD	PB	PS	GS
Rev.	Date	Purpose of revision	Drawn	Check'd	Rev'd	Appr'd

Jacobs



Project

East Meath - North Dublin Grid Upgrade

Drawing Title

**Figure 18.3 - Trees by Canopy Weighting
(Sheet 25 of 47)**

Drawing Status

FINAL

Scale @ A3

1:2,500 DO NOT SCALE

OSI Sheet No.

Jacobs No. 3321084AJ

Drawing No.

321084AJ-JAC-ZZ-XX-DR-G-0579

© Copyright 2024 Jacobs U.K. Limited. The concepts and information contained in this document are the property of Jacobs. Use or copying of this document in whole or in part without the written permission of Jacobs constitutes an infringement of copyright. Limitation: This drawing has been prepared on behalf of, and for the exclusive use of Jacobs' Client, and is subject to, and issued in accordance with, the provisions of the contract between Jacobs and the Client. Jacobs accepts no liability or responsibility whatsoever for, or in respect of, any use of, or reliance upon, this drawing by any third party.

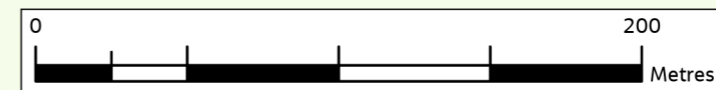
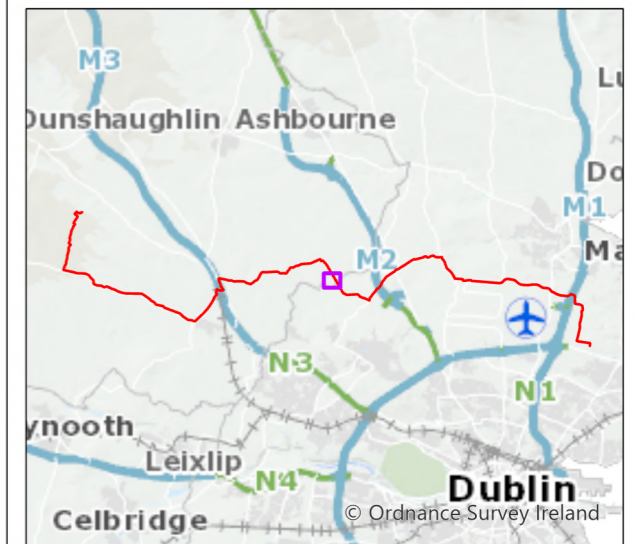


Figure 18.3

Legend

- Chainage
 - - - Proposed Cable Route
 - ▭ Planning Application Boundary (PAB)
 - - - Study Area (30m Buffer)
 - ▭ Temporary Passing Bay
 - ▭ Root Protection Area (Maximum)
- Tree canopy shaded by canopy size (radius)
- < 3m
 - 3 - 6m
 - 6 - 9m
 - 9 - 12m



0	Mar 2024	Final	SMD	PB	PS	GS
Rev.	Date	Purpose of revision	Drawn	Check'd	Rev'd	Appr'd

Jacobs

Client
EirGrid

Project
East Meath - North Dublin Grid Upgrade

Drawing Title
Figure 18.3 - Trees by Canopy Weighting
(Sheet 26 of 47)

Drawing Status
FINAL

Scale @ A3
1:2,500 DO NOT SCALE

OSI Sheet No.

Jacobs No.
3321084AJ

Drawing No.
321084AJ-JAC-ZZ-XX-DR-G-0580

© Copyright 2024 Jacobs U.K. Limited. The concepts and information contained in this document are the property of Jacobs. Use or copying of this document in whole or in part without the written permission of Jacobs constitutes an infringement of copyright. Limitation: This drawing has been prepared on behalf of, and for the exclusive use of Jacobs' Client, and is subject to, and issued in accordance with, the provisions of the contract between Jacobs and the Client. Jacobs accepts no liability or responsibility whatsoever for, or in respect of, any use of, or reliance upon, this drawing by any third party.

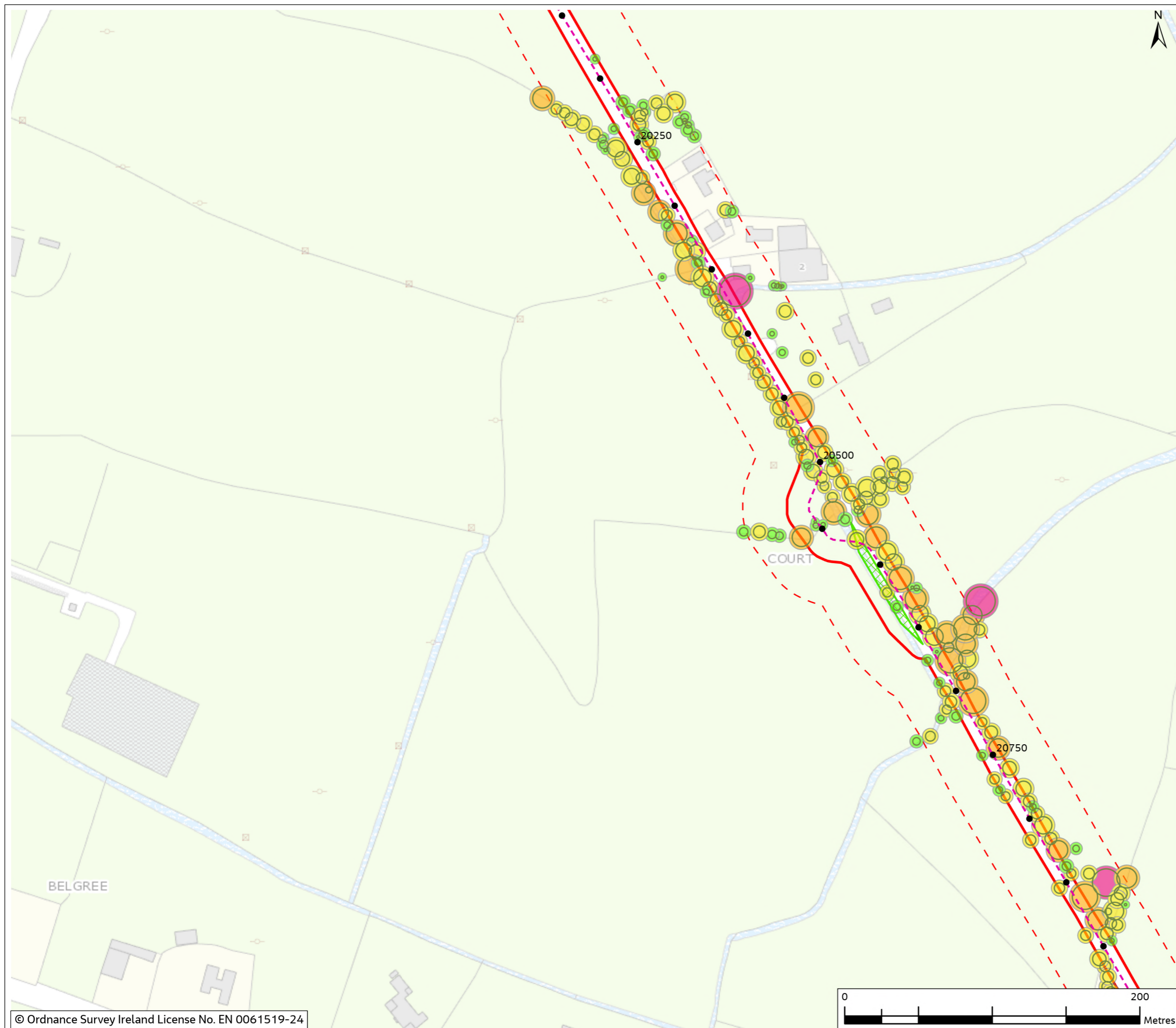
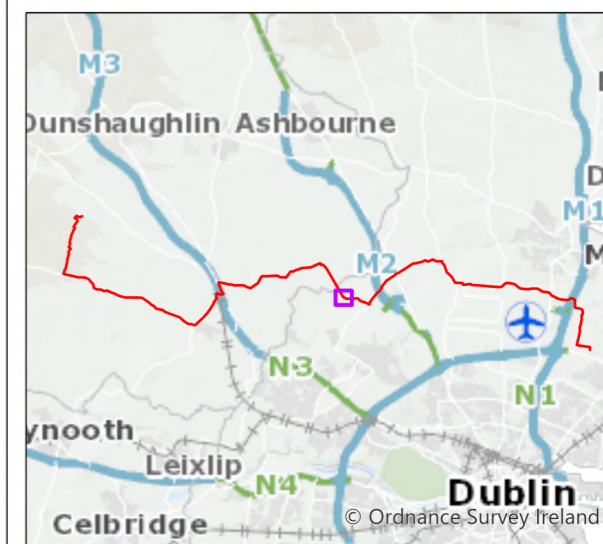


Figure 18.3

Legend

- Chainage
- - - Proposed Cable Route
- ▭ Planning Application Boundary (PAB)
- ▨ Temporary Construction Compound
- - - Study Area (30m Buffer)
- ▭ Root Protection Area (Maximum)
- Tree canopy shaded by canopy size (radius)
- < 3m
- 3 - 6m
- 6 - 9m
- 9 - 12m



0	Mar 2024	Final	SMD	PB	PS	GS
Rev.	Date	Purpose of revision	Drawn	Check'd	Rev'd	Appr'd

Jacobs



Client
Project
East Meath - North Dublin Grid Upgrade

Drawing Title
Figure 18.3 - Trees by Canopy Weighting
(Sheet 27 of 47)

Drawing Status
FINAL

Scale @ A3
1:2,500
DO NOT SCALE

OSI Sheet No.
Jacobs No. 3321084AJ

Drawing No.
321084AJ-JAC-ZZ-XX-DR-G-0581

© Copyright 2024 Jacobs U.K. Limited. The concepts and information contained in this document are the property of Jacobs. Use or copying of this document in whole or in part without the written permission of Jacobs constitutes an infringement of copyright. Limitation: This drawing has been prepared on behalf of, and for the exclusive use of Jacobs' Client, and is subject to, and issued in accordance with, the provisions of the contract between Jacobs and the Client. Jacobs accepts no liability or responsibility whatsoever for, or in respect of, any use of, or reliance upon, this drawing by any third party.

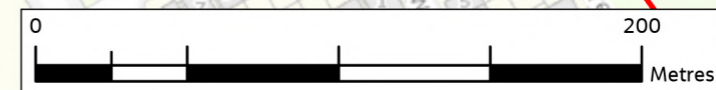
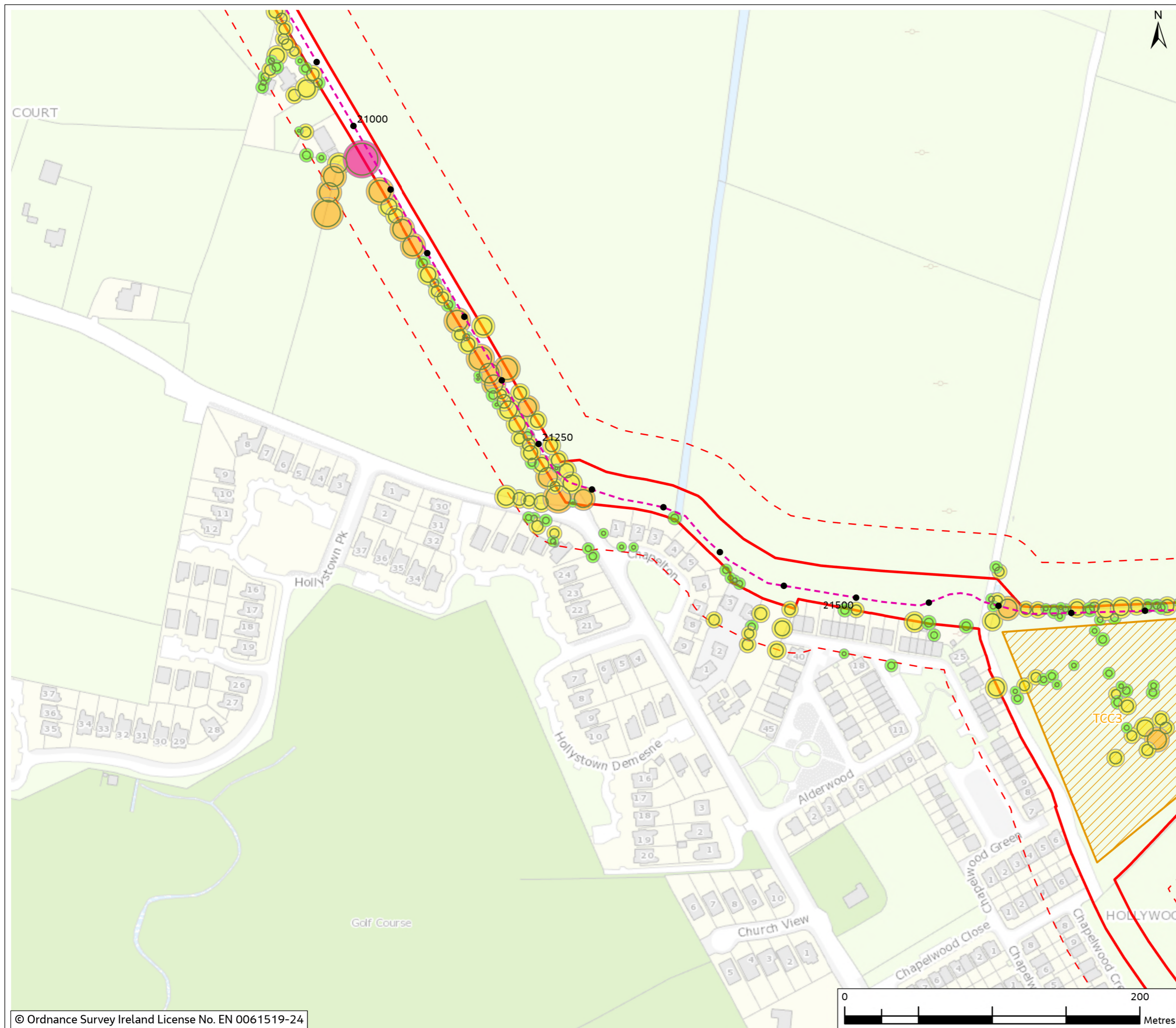
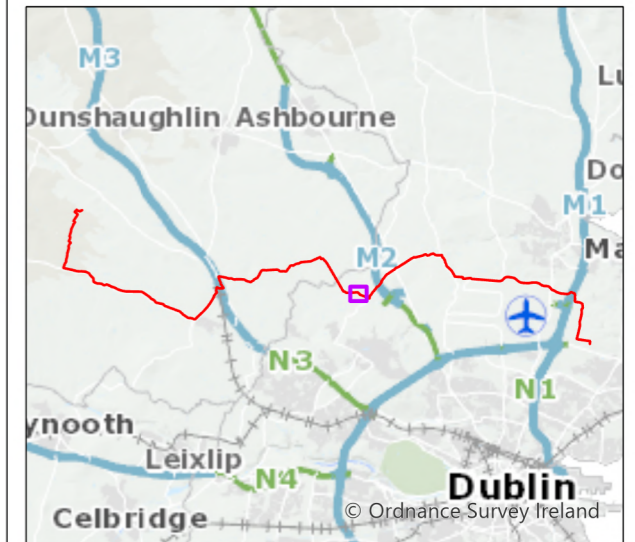


Figure 18.3

Legend

- Chainage
 - - - Proposed Cable Route
 - ▭ Planning Application Boundary (PAB)
 - ▨ Temporary Construction Compound
 - - - Study Area (30m Buffer)
 - ▭ Root Protection Area (Maximum)
- Tree canopy shaded by canopy size (radius)
- < 3m
 - 3 - 6m
 - 6 - 9m
 - 9 - 12m



0	Mar 2024	Final	SMD	PB	PS	GS
Rev.	Date	Purpose of revision	Drawn	Check'd	Rev'd	Appr'd

Jacobs



Project

East Meath - North Dublin Grid Upgrade

Drawing Title

Figure 18.3 - Trees by Canopy Weighting
(Sheet 28 of 47)

Drawing Status

FINAL

Scale @ A3

1:2,500 DO NOT SCALE

OSI Sheet No.

Jacobs No.

3321084AJ

Drawing No.

321084AJ-JAC-ZZ-XX-DR-G-0582

© Copyright 2024 Jacobs U.K. Limited. The concepts and information contained in this document are the property of Jacobs. Use or copying of this document in whole or in part without the written permission of Jacobs constitutes an infringement of copyright. Limitation: This drawing has been prepared on behalf of, and for the exclusive use of Jacobs' Client, and is subject to, and issued in accordance with, the provisions of the contract between Jacobs and the Client. Jacobs accepts no liability or responsibility whatsoever for, or in respect of, any use of, or reliance upon, this drawing by any third party.

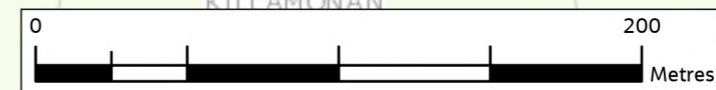
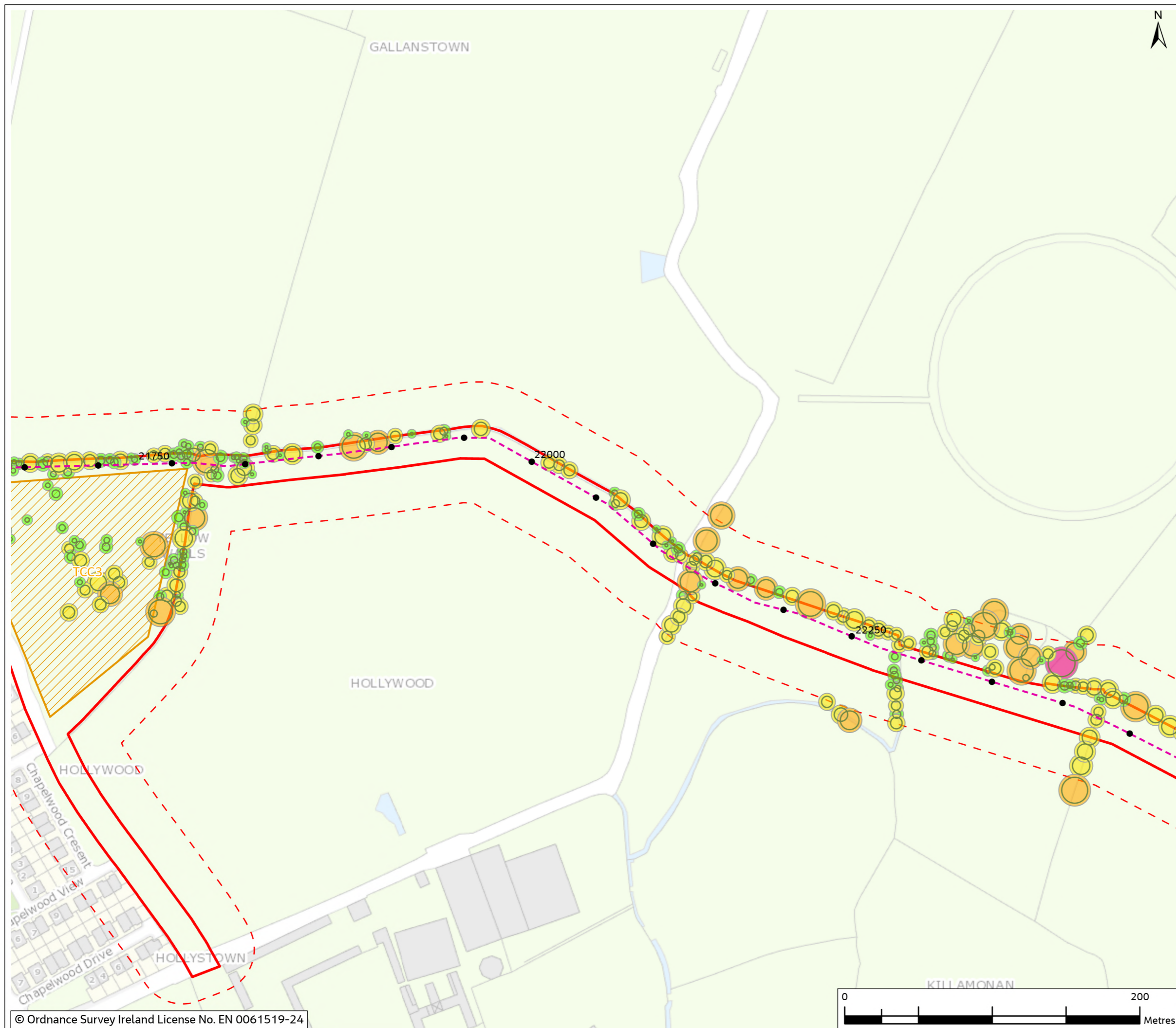
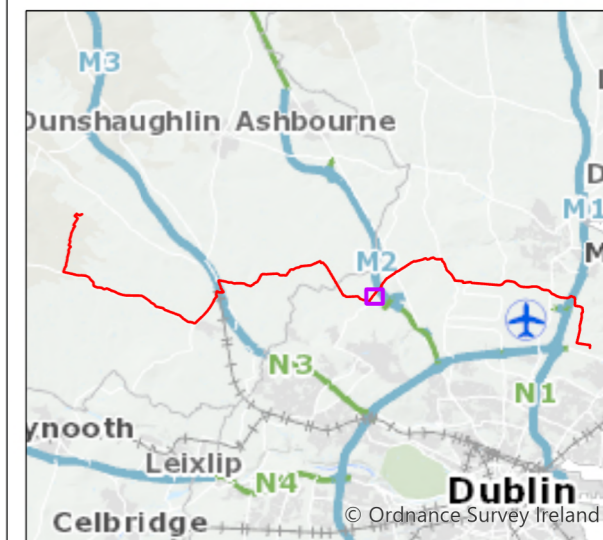
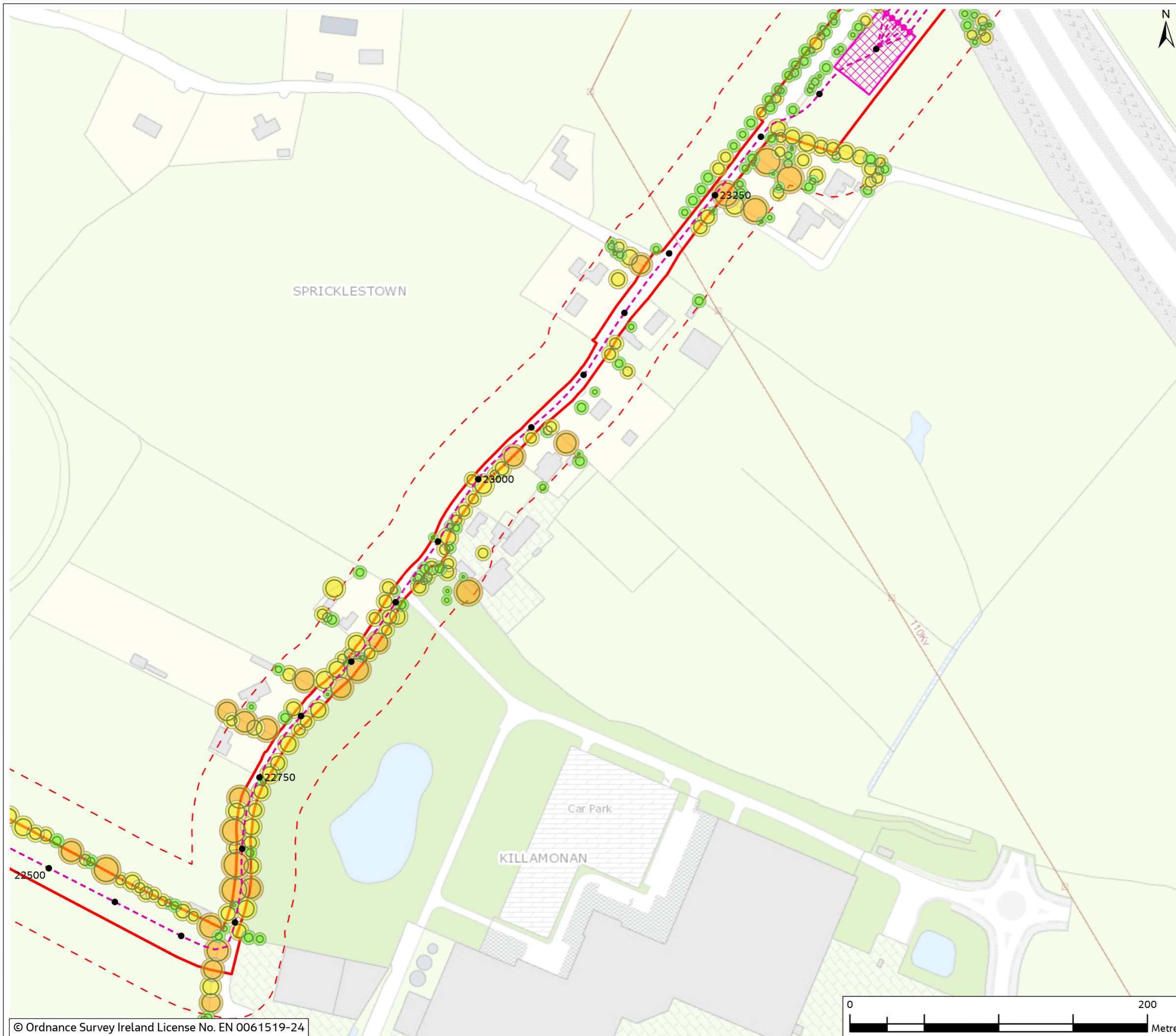


Figure 18.3

Legend

- Chainage
- - - Proposed Cable Route
- ▭ Planning Application Boundary (PAB)
- ▭ HDD Compound
- - - Study Area (30m Buffer)
- ▭ Root Protection Area (Maximum)
- Tree canopy shaded by canopy size (radius)
- < 3m
- 3 - 6m
- 6 - 9m



0	Mar 2024	Final	SMD	PB	PS	GS
Rev.	Date	Purpose of revision	Drawn	Check'd	Rev'd	Appr'd

Jacobs

Client
EirGrid

Project
East Meath - North Dublin Grid Upgrade

Drawing Title
Figure 18.3 - Trees by Canopy Weighting (Sheet 29 of 47)

Drawing Status
FINAL

Scale @ A3
1:2,500 **DO NOT SCALE**

OSI Sheet No.

Jacobs No. **3321084AJ**

Drawing No. **321084AJ-JAC-ZZ-XX-DR-G-0583**

© Copyright 2024 Jacobs U.K. Limited. The concepts and information contained in this document are the property of Jacobs. Use or copying of this document in whole or in part without the written permission of Jacobs constitutes an infringement of copyright. Limitation: This drawing has been prepared on behalf of, and for the exclusive use of Jacobs' Client, and is subject to, and issued in accordance with, the provisions of the contract between Jacobs and the Client. Jacobs accepts no liability or responsibility whatsoever for, or in respect of, any use of, or reliance upon, this drawing by any third party.

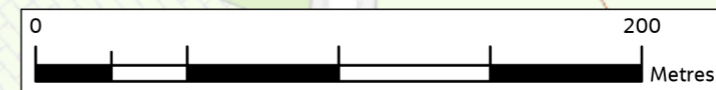
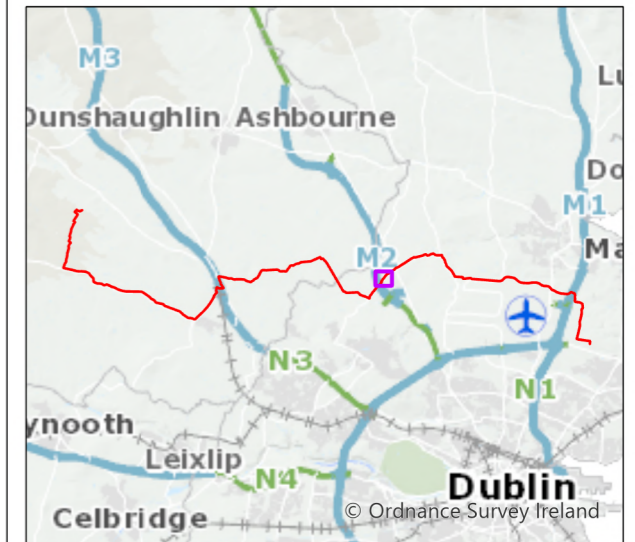


Figure 18.3

Legend

- Chainage
- - - Proposed Cable Route
- ▭ Planning Application Boundary (PAB)
- ▭ HDD Compound
- - - Study Area (30m Buffer)
- ▭ Root Protection Area (Maximum)
- Tree canopy shaded by canopy size (radius)
- < 3m
- 3 - 6m
- 6 - 9m
- 9 - 12m



0	Mar 2024	Final	SMD	PB	PS	GS
Rev.	Date	Purpose of revision	Drawn	Check'd	Rev'd	Appr'd

Jacobs

Client
EirGrid

Project
East Meath - North Dublin Grid Upgrade

Drawing Title
Figure 18.3 - Trees by Canopy Weighting
(Sheet 30 of 47)

Drawing Status
FINAL

Scale @ A3
1:2,500 DO NOT SCALE

OSI Sheet No.
Jacobs No. 3321084AJ

Drawing No.
321084AJ-JAC-ZZ-XX-DR-G-0584

© Copyright 2024 Jacobs U.K. Limited. The concepts and information contained in this document are the property of Jacobs. Use or copying of this document in whole or in part without the written permission of Jacobs constitutes an infringement of copyright. Limitation: This drawing has been prepared on behalf of, and for the exclusive use of Jacobs' Client, and is subject to, and issued in accordance with, the provisions of the contract between Jacobs and the Client. Jacobs accepts no liability or responsibility whatsoever for, or in respect of, any use of, or reliance upon, this drawing by any third party.

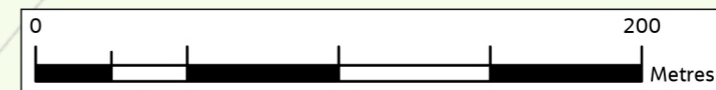
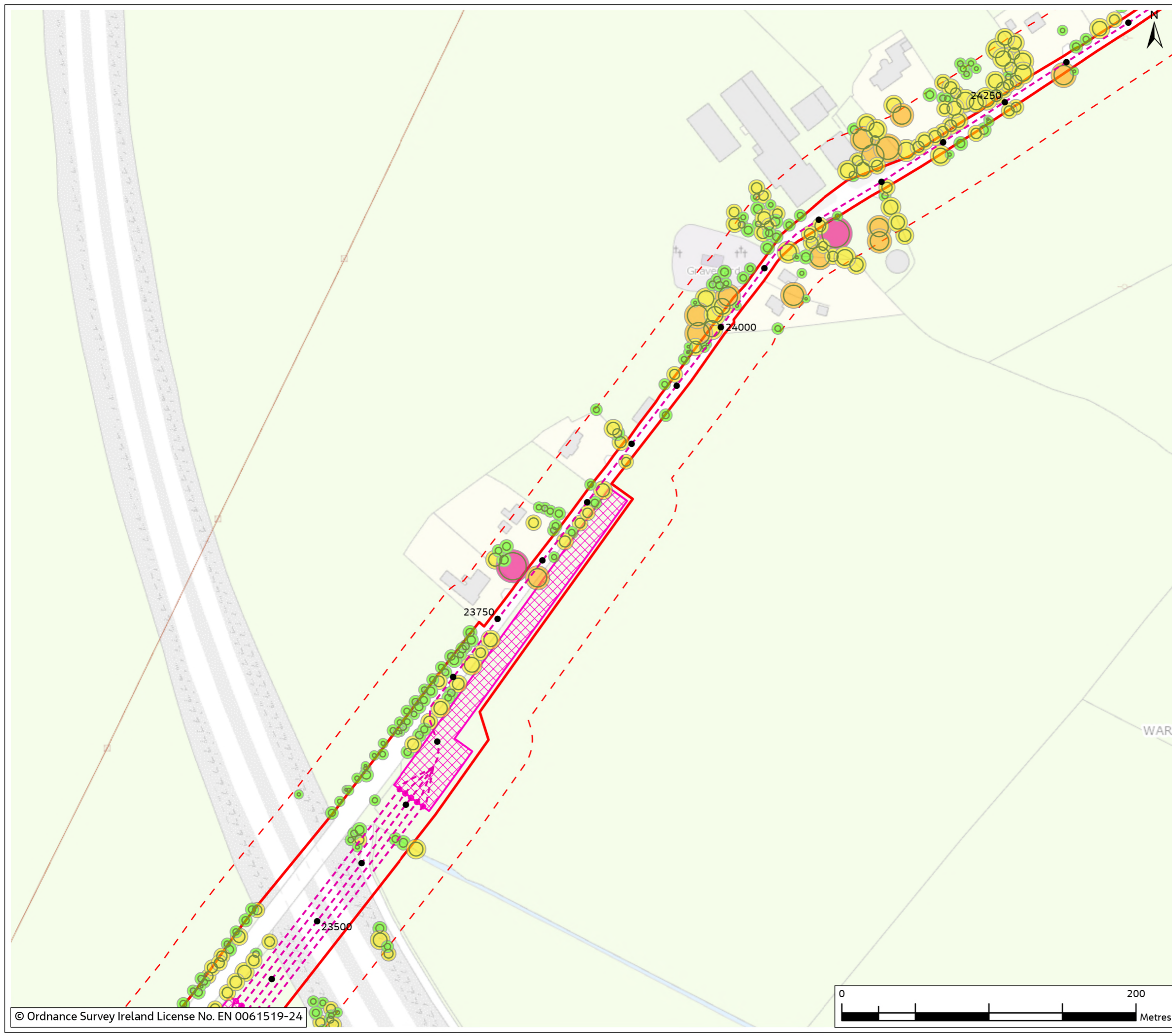
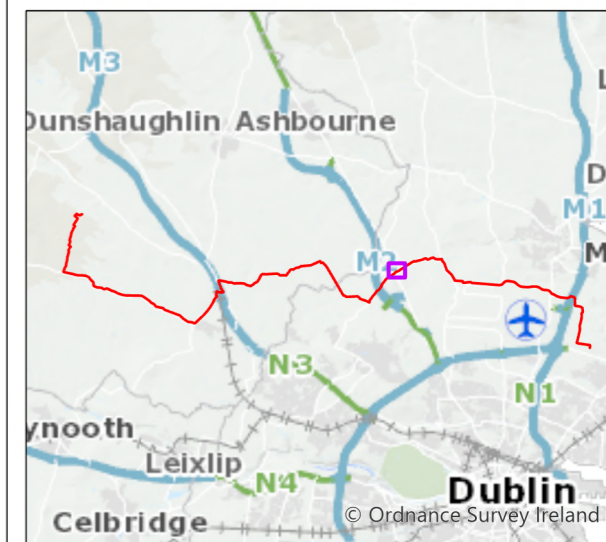
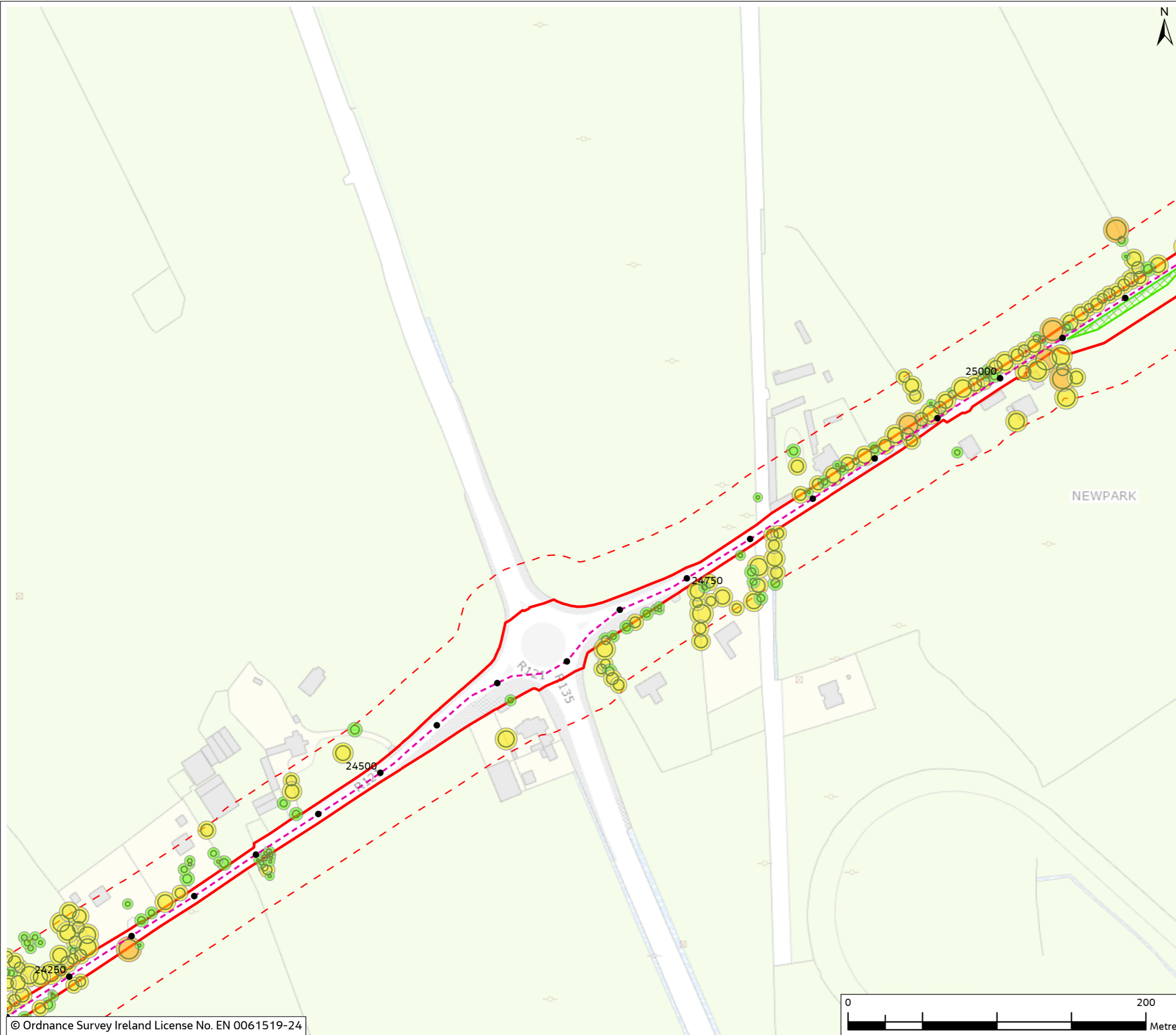


Figure 18.3

Legend

- Chainage
- - - Proposed Cable Route
- ▭ Planning Application Boundary (PAB)
- - - Study Area (30m Buffer)
- ▭ Temporary Passing Bay
- ▭ Root Protection Area (Maximum)
- Tree canopy shaded by canopy size (radius)
- < 3m
- 3 - 6m
- 6 - 9m



0	Mar 2024	Final	SMD	PB	PS	GS
Rev.	Date	Purpose of revision	Drawn	Check'd	Rev'd	Appr'd

Jacobs



Client
East Meath - North Dublin Grid Upgrade

Drawing Title
Figure 18.3 - Trees by Canopy Weighting (Sheet 31 of 47)

Drawing Status
FINAL

Scale @ A3
1:2,500 **DO NOT SCALE**

OSI Sheet No.

Jacobs No. **3321084AJ**

Drawing No. **321084AJ-JAC-ZZ-XX-DR-G-0585**

© Copyright 2024 Jacobs U.K. Limited. The concepts and information contained in this document are the property of Jacobs. Use or copying of this document in whole or in part without the written permission of Jacobs constitutes an infringement of copyright. Limitation: This drawing has been prepared on behalf of, and for the exclusive use of Jacobs' Client, and is subject to, and issued in accordance with, the provisions of the contract between Jacobs and the Client. Jacobs accepts no liability or responsibility whatsoever for, or in respect of, any use of, or reliance upon, this drawing by any third party.

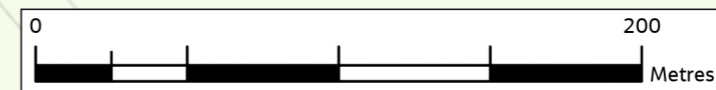
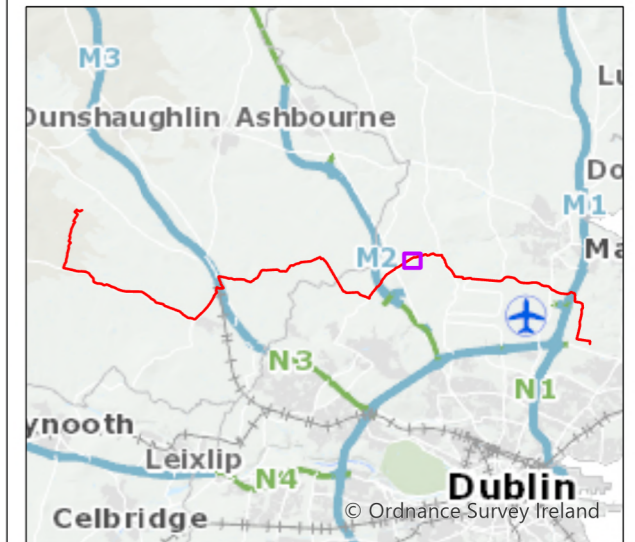


Figure 18.3

Legend

- Chainage
- - - Proposed Cable Route
- ▭ Planning Application Boundary (PAB)
- - - Study Area (30m Buffer)
- ▭ Temporary Passing Bay
- ▭ Root Protection Area (Maximum)
- Tree canopy shaded by canopy size (radius)
- < 3m
- 3 - 6m
- 6 - 9m
- 9 - 12m



0	Mar 2024	Final	SMD	PB	PS	GS
Rev.	Date	Purpose of revision	Drawn	Check'd	Rev'd	Appr'd

Jacobs



Client
Project
East Meath - North Dublin Grid Upgrade

Drawing Title
**Figure 18.3 - Trees by Canopy Weighting
(Sheet 32 of 47)**

Drawing Status
FINAL

Scale @ A3
1:2,500 DO NOT SCALE

OSI Sheet No.

Jacobs No. 3321084AJ

Drawing No. 321084AJ-JAC-ZZ-XX-DR-G-0586

© Copyright 2024 Jacobs U.K. Limited. The concepts and information contained in this document are the property of Jacobs. Use or copying of this document in whole or in part without the written permission of Jacobs constitutes an infringement of copyright. Limitation: This drawing has been prepared on behalf of, and for the exclusive use of Jacobs' Client, and is subject to, and issued in accordance with, the provisions of the contract between Jacobs and the Client. Jacobs accepts no liability or responsibility whatsoever for, or in respect of, any use of, or reliance upon, this drawing by any third party.

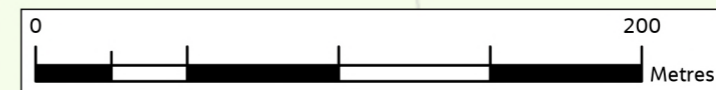
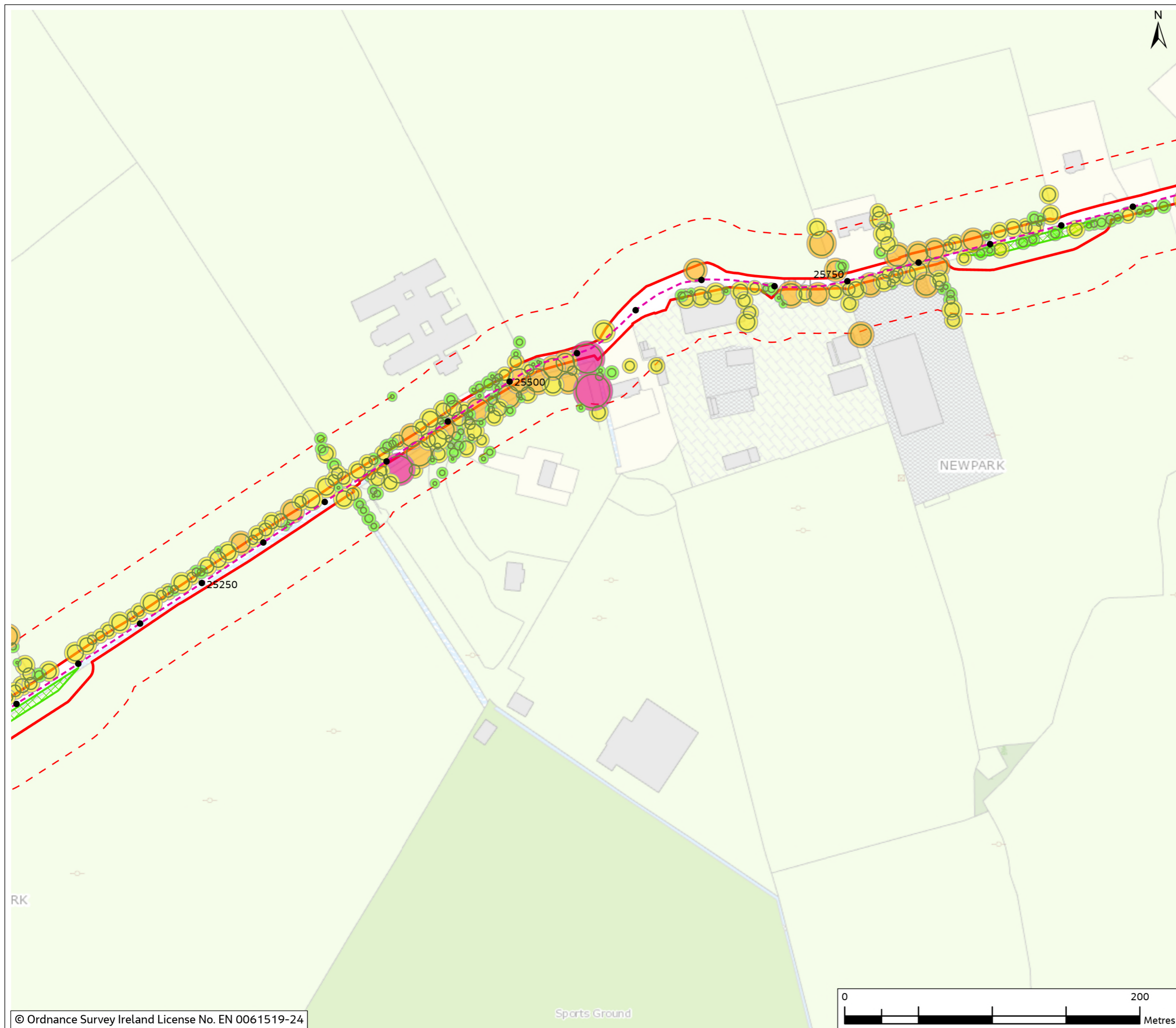
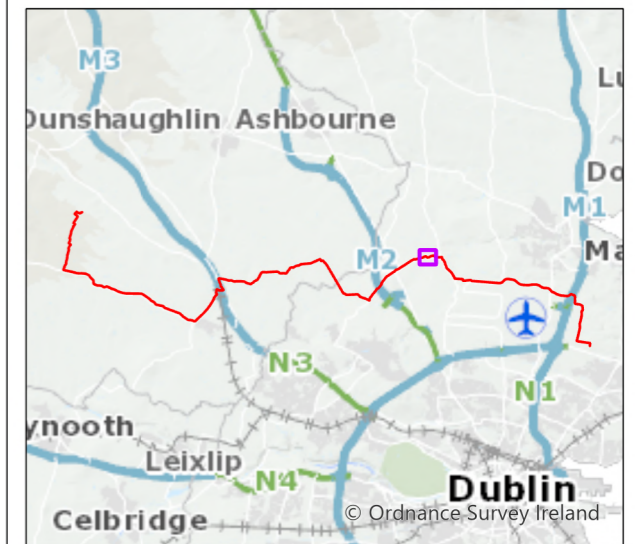


Figure 18.3

Legend

- Chainage
- - - Proposed Cable Route
- ▭ Planning Application Boundary (PAB)
- - - Study Area (30m Buffer)
- ▭ Temporary Passing Bay
- ▭ Root Protection Area (Maximum)
- Tree canopy shaded by canopy size (radius)
- < 3m
- 3 - 6m
- 6 - 9m
- 9 - 12m



0	Mar 2024	Final	SMD	PB	PS	GS
Rev.	Date	Purpose of revision	Drawn	Check'd	Rev'd	Appr'd

Jacobs



Client
East Meath - North Dublin Grid Upgrade

Drawing Title
**Figure 18.3 - Trees by Canopy Weighting
(Sheet 33 of 47)**

Drawing Status
FINAL

Scale @ A3
1:2,500 **DO NOT SCALE**

OSI Sheet No.
3321084AJ

Drawing No.
321084AJ-JAC-ZZ-XX-DR-G-0587

© Copyright 2024 Jacobs U.K. Limited. The concepts and information contained in this document are the property of Jacobs. Use or copying of this document in whole or in part without the written permission of Jacobs constitutes an infringement of copyright. Limitation: This drawing has been prepared on behalf of, and for the exclusive use of Jacobs' Client, and is subject to, and issued in accordance with, the provisions of the contract between Jacobs and the Client. Jacobs accepts no liability or responsibility whatsoever for, or in respect of, any use of, or reliance upon, this drawing by any third party.

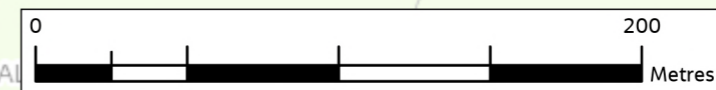
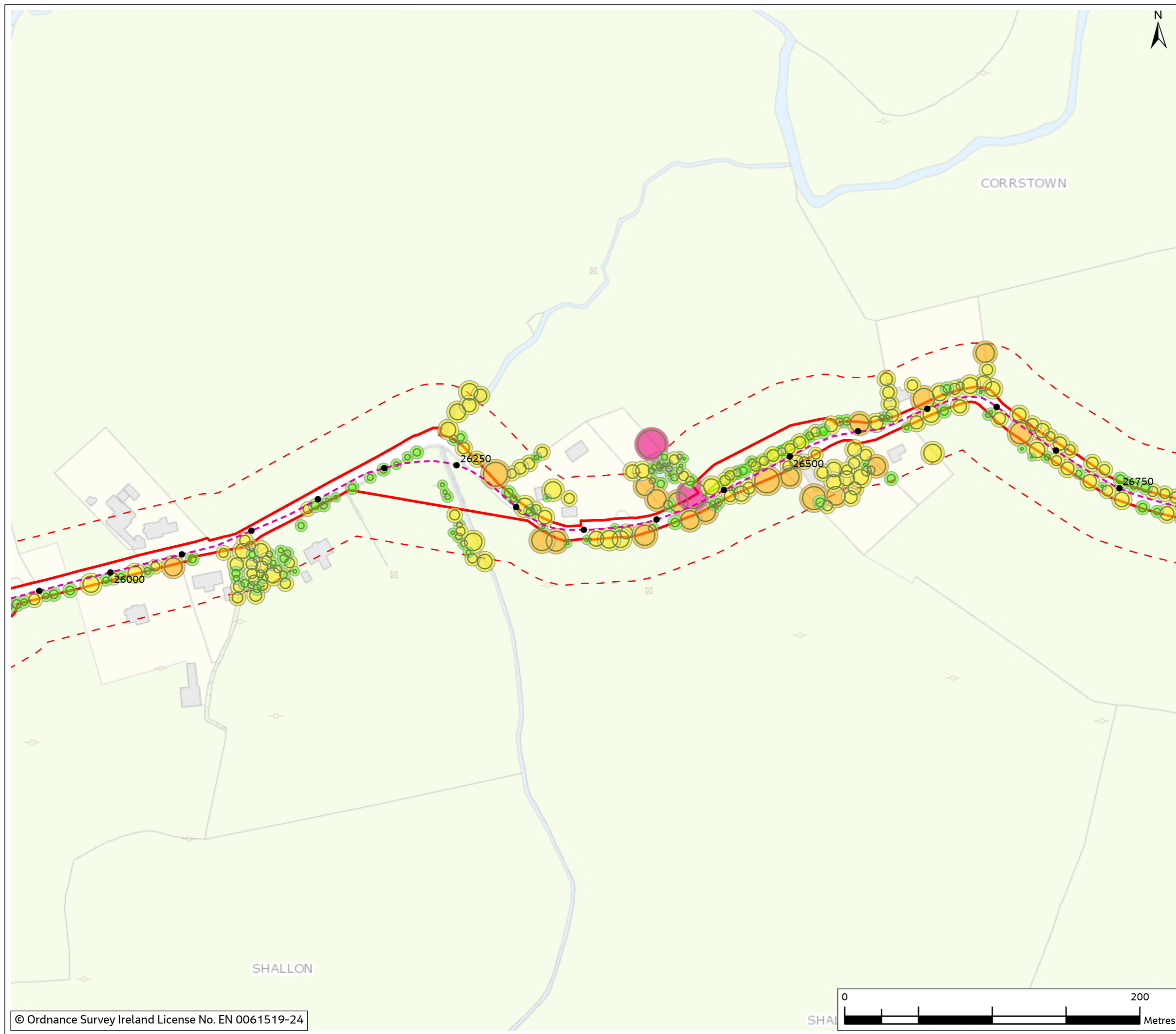
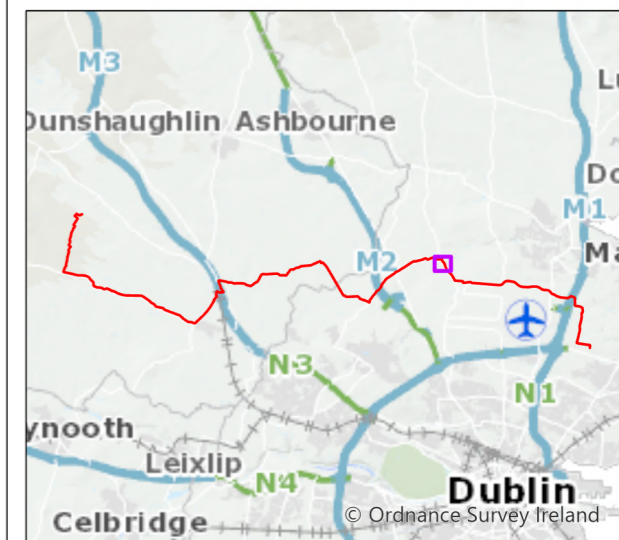
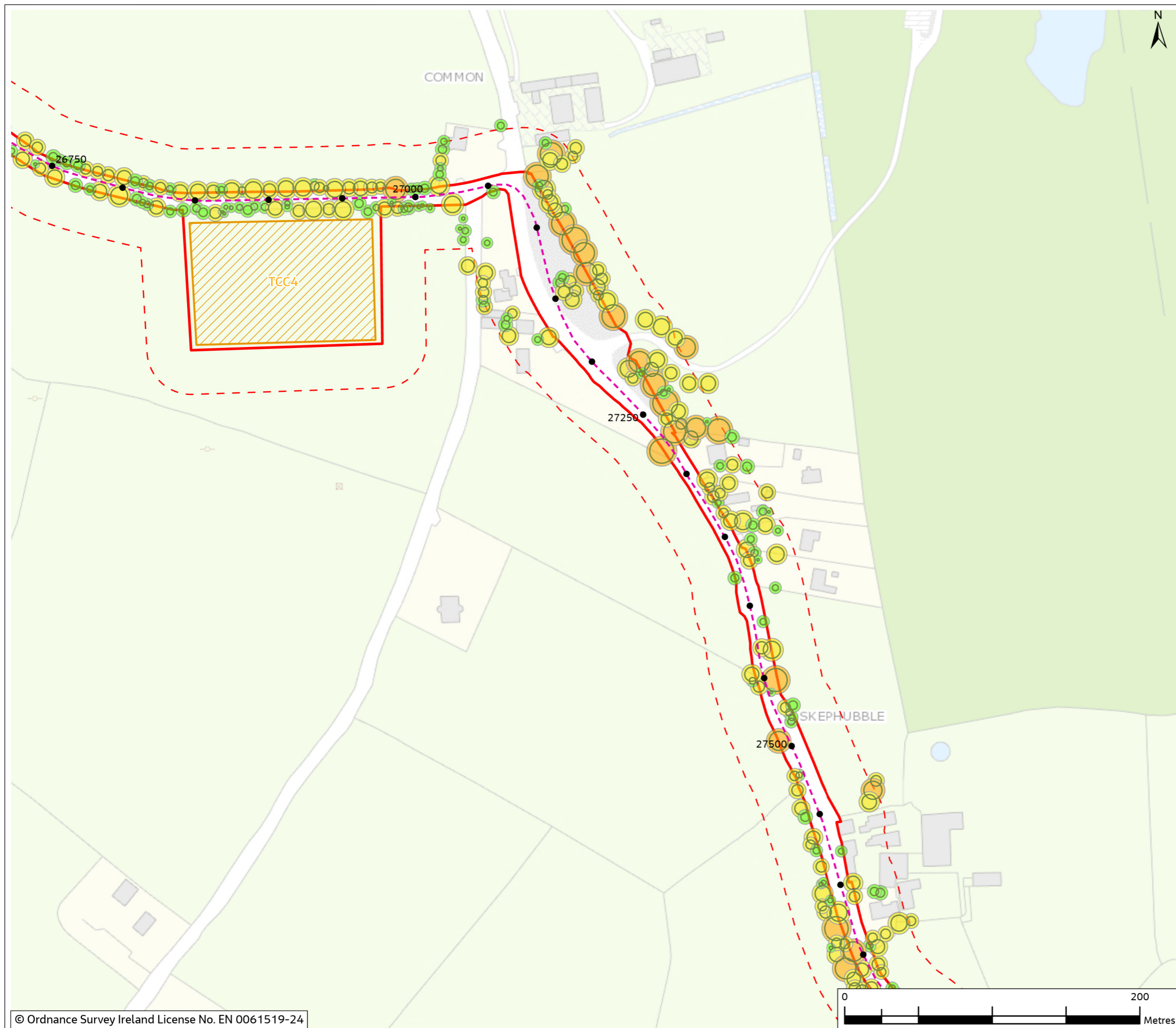


Figure 18.3

Legend

- Chainage
- - - Proposed Cable Route
- ▭ Planning Application Boundary (PAB)
- ▨ Temporary Construction Compound
- - - Study Area (30m Buffer)
- ▭ Root Protection Area (Maximum)
- Tree canopy shaded by canopy size (radius)
- < 3m
- 3 - 6m
- 6 - 9m



0	Mar 2024	Final	SMD	PB	PS	GS
Rev.	Date	Purpose of revision	Drawn	Check'd	Rev'd	Appr'd

Jacobs

Client

Project
 East Meath - North Dublin Grid Upgrade

Drawing Title
 Figure 18.3 - Trees by Canopy Weighting
 (Sheet 34 of 47)

Drawing Status
 FINAL

Scale @ A3
 1:2,500 DO NOT SCALE

OSI Sheet No.

Jacobs No.
 3321084AJ

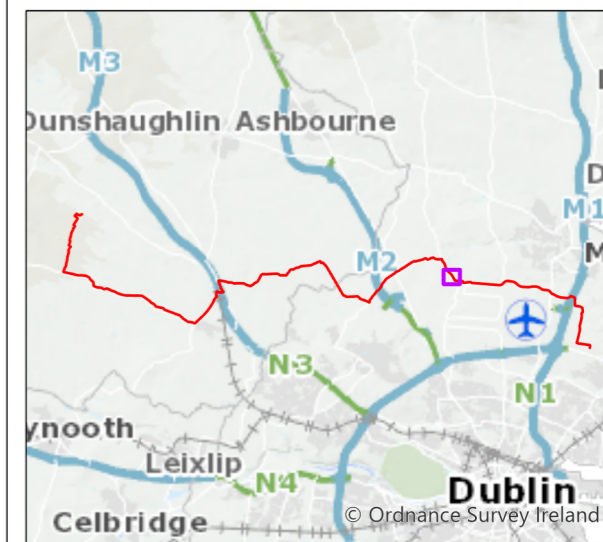
Drawing No.
 321084AJ-JAC-ZZ-XX-DR-G-0588

© Copyright 2024 Jacobs U.K. Limited. The concepts and information contained in this document are the property of Jacobs. Use or copying of this document in whole or in part without the written permission of Jacobs constitutes an infringement of copyright. Limitation: This drawing has been prepared on behalf of, and for the exclusive use of Jacobs' Client, and is subject to, and issued in accordance with, the provisions of the contract between Jacobs and the Client. Jacobs accepts no liability or responsibility whatsoever for, or in respect of, any use of, or reliance upon, this drawing by any third party.

Figure 18.3

Legend

- Chainage
 - - - Proposed Cable Route
 - ▭ Planning Application Boundary (PAB)
 - - - Study Area (30m Buffer)
 - ▭ Root Protection Area (Maximum)
- Tree canopy shaded by canopy size (radius)
- < 3m
 - 3 - 6m
 - 6 - 9m
 - 9 - 12m



0	Mar 2024	Final	SMD	PB	PS	GS
Rev.	Date	Purpose of revision	Drawn	Check'd	Rev'd	Appr'd

Jacobs



Project
East Meath - North Dublin Grid Upgrade

Drawing Title
Figure 18.3 - Trees by Canopy Weighting
(Sheet 35 of 47)

Drawing Status
FINAL

Scale @ A3
1:2,500 DO NOT SCALE

OSI Sheet No.

Jacobs No. 3321084AJ

Drawing No. 321084AJ-JAC-ZZ-XX-DR-G-0589

© Copyright 2024 Jacobs U.K. Limited. The concepts and information contained in this document are the property of Jacobs. Use or copying of this document in whole or in part without the written permission of Jacobs constitutes an infringement of copyright. Limitation: This drawing has been prepared on behalf of, and for the exclusive use of Jacobs' Client, and is subject to, and issued in accordance with, the provisions of the contract between Jacobs and the Client. Jacobs accepts no liability or responsibility whatsoever for, or in respect of, any use of, or reliance upon, this drawing by any third party.

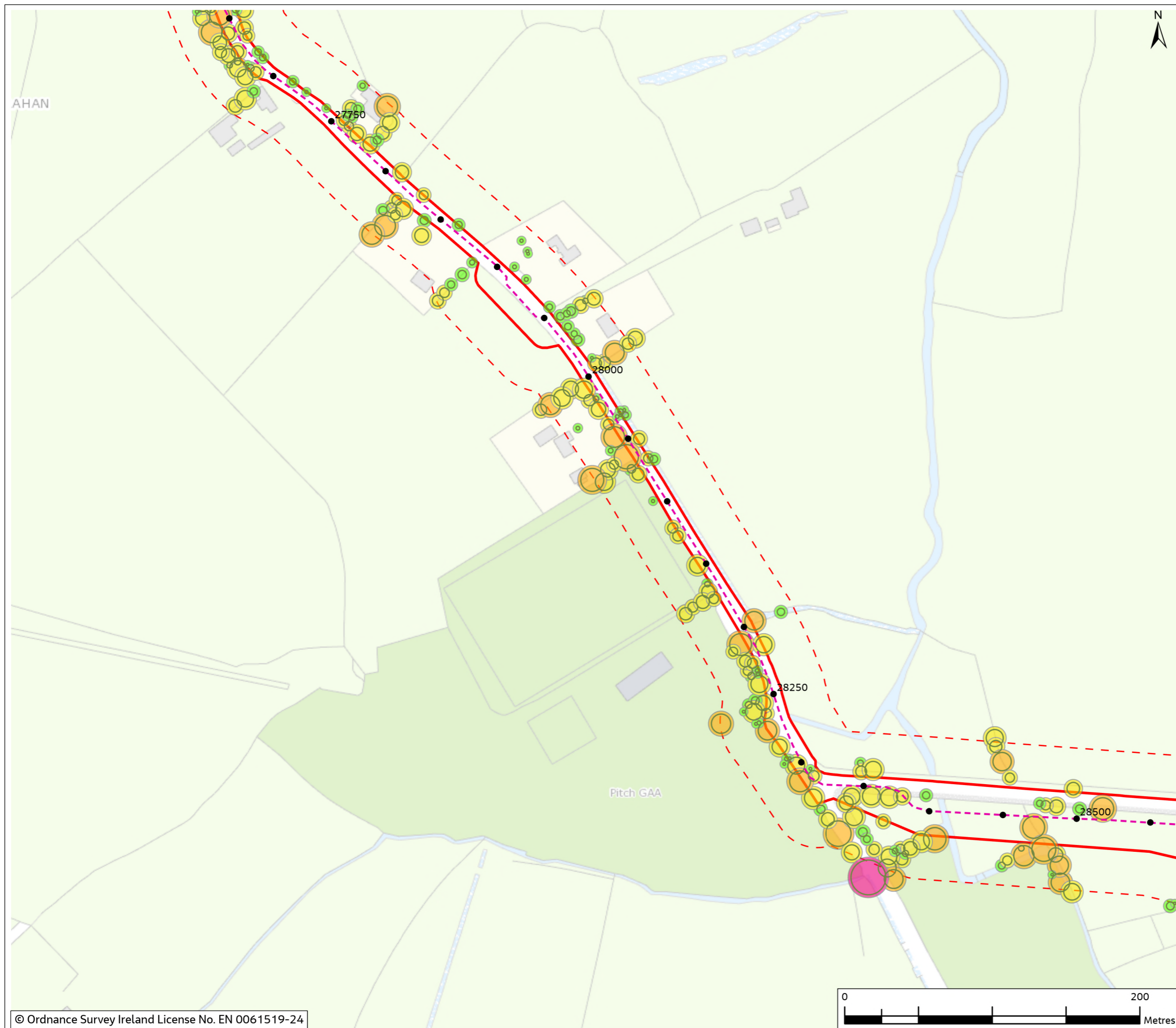
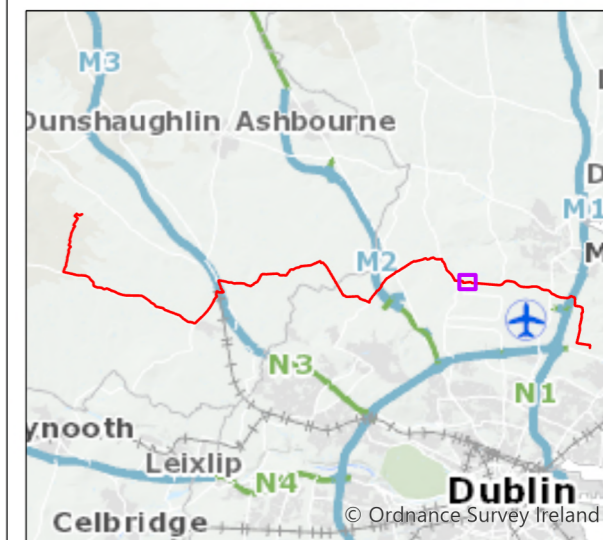
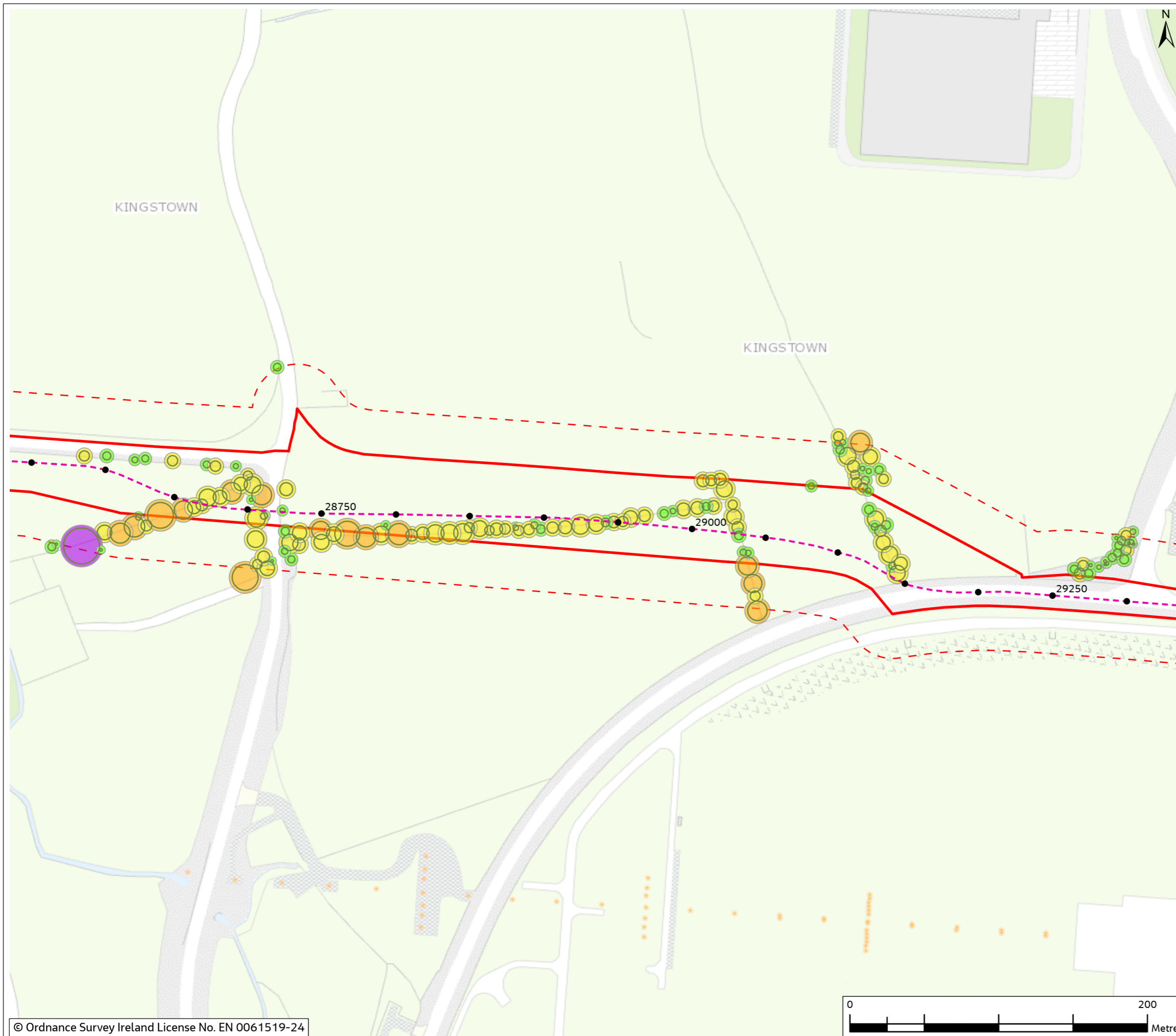


Figure 18.3

Legend

- Chainage
 - - - Proposed Cable Route
 - ▭ Planning Application Boundary (PAB)
 - - - Study Area (30m Buffer)
 - ▭ Root Protection Area (Maximum)
- Tree canopy shaded by canopy size (radius)
- < 3m
 - 3 - 6m
 - 6 - 9m
 - > 12m



0	Mar 2024	Final	SMD	PB	PS	GS
Rev.	Date	Purpose of revision	Drawn	Check'd	Rev'd	Appr'd

Jacobs

Client


Project
 East Meath - North Dublin Grid Upgrade

Drawing Title
 Figure 18.3 - Trees by Canopy Weighting
 (Sheet 36 of 47)

Drawing Status
 FINAL

Scale @ A3
 1:2,500 DO NOT SCALE

OSI Sheet No.

Jacobs No. 3321084AJ

Drawing No. 321084AJ-JAC-ZZ-XX-DR-G-0590

© Copyright 2024 Jacobs U.K. Limited. The concepts and information contained in this document are the property of Jacobs. Use or copying of this document in whole or in part without the written permission of Jacobs constitutes an infringement of copyright. Limitation: This drawing has been prepared on behalf of, and for the exclusive use of Jacobs' Client, and is subject to, and issued in accordance with, the provisions of the contract between Jacobs and the Client. Jacobs accepts no liability or responsibility whatsoever for, or in respect of, any use of, or reliance upon, this drawing by any third party.

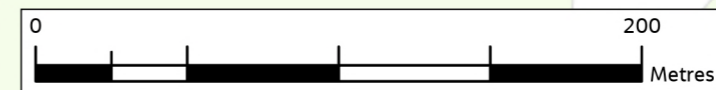
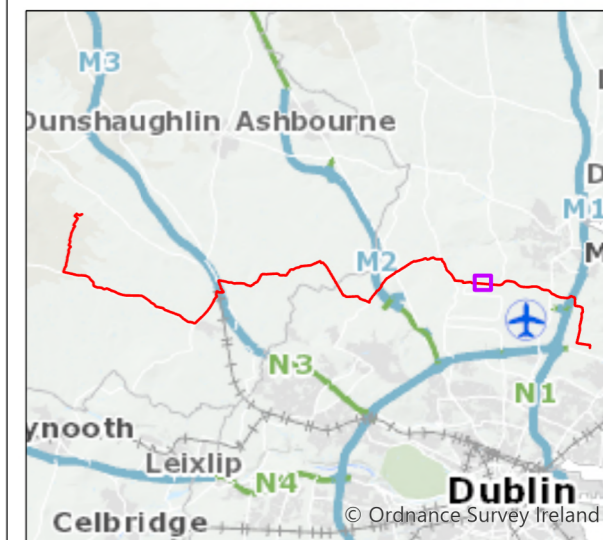
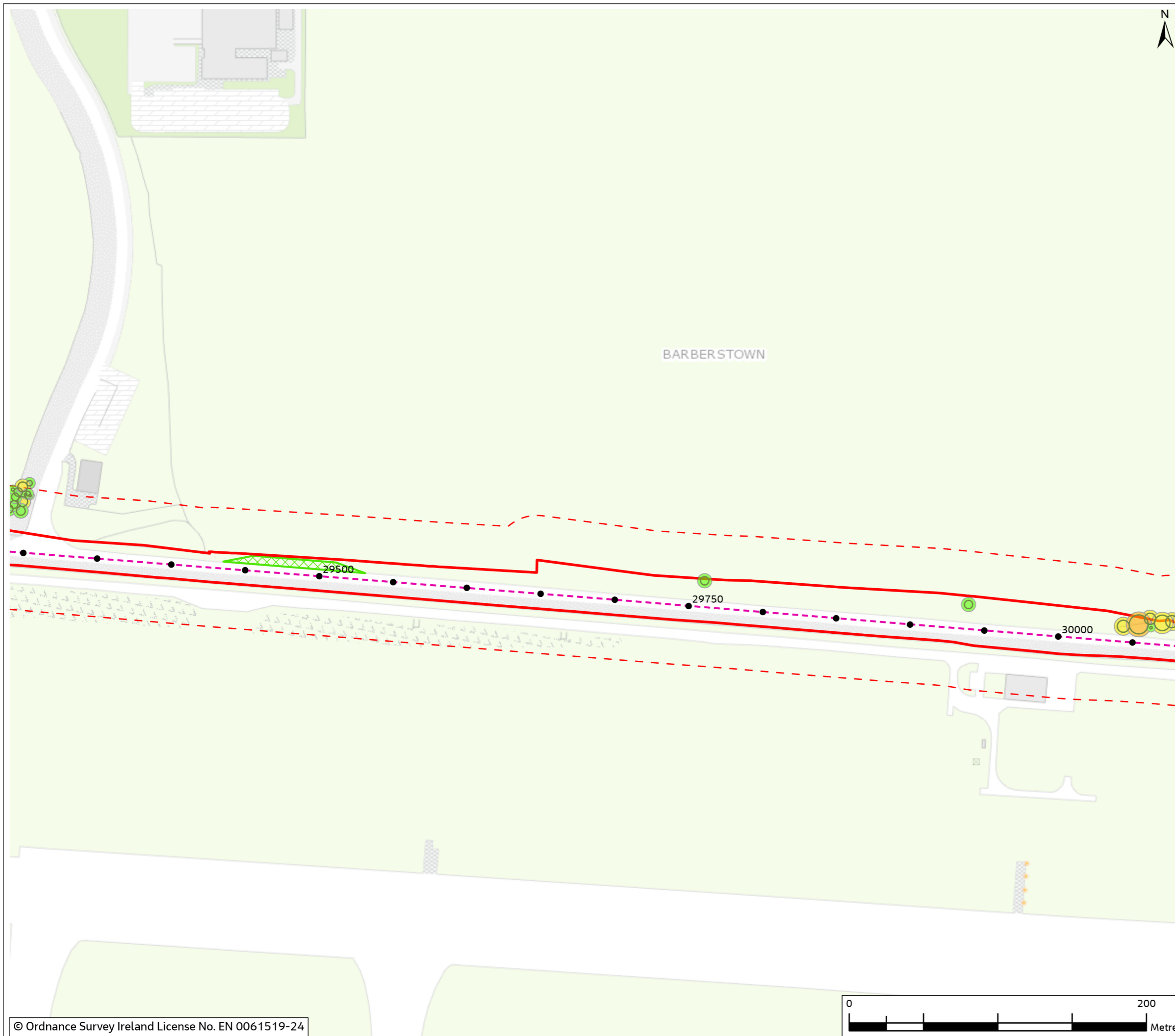


Figure 18.3

Legend

- Chainage
- - - Proposed Cable Route
- ▭ Planning Application Boundary (PAB)
- - - Study Area (30m Buffer)
- ▨ Temporary Passing Bay
- ▭ Root Protection Area (Maximum)
- Tree canopy shaded by canopy size (radius)
- < 3m
- 3 - 6m
- 6 - 9m



0	Mar 2024	Final	SMD	PB	PS	GS
Rev.	Date	Purpose of revision	Drawn	Check'd	Rev'd	Appr'd

Jacobs

Client

Project
 East Meath - North Dublin Grid Upgrade

Drawing Title
 Figure 18.3 - Trees by Canopy Weighting
 (Sheet 37 of 47)

Drawing Status
 FINAL

Scale @ A3
 1:2,500 DO NOT SCALE

OSI Sheet No.

Jacobs No. 3321084AJ

Drawing No. 321084AJ-JAC-ZZ-XX-DR-G-0591

© Copyright 2024 Jacobs U.K. Limited. The concepts and information contained in this document are the property of Jacobs. Use or copying of this document in whole or in part without the written permission of Jacobs constitutes an infringement of copyright. Limitation: This drawing has been prepared on behalf of, and for the exclusive use of Jacobs' Client, and is subject to, and issued in accordance with, the provisions of the contract between Jacobs and the Client. Jacobs accepts no liability or responsibility whatsoever for, or in respect of, any use of, or reliance upon, this drawing by any third party.

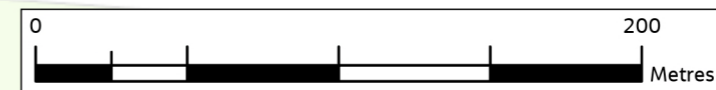
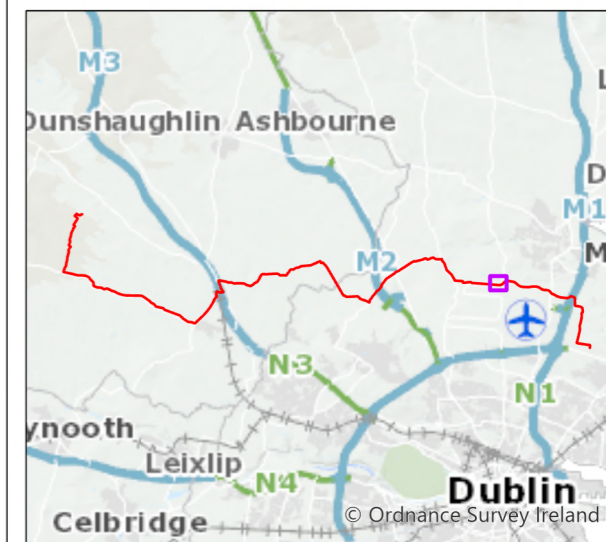
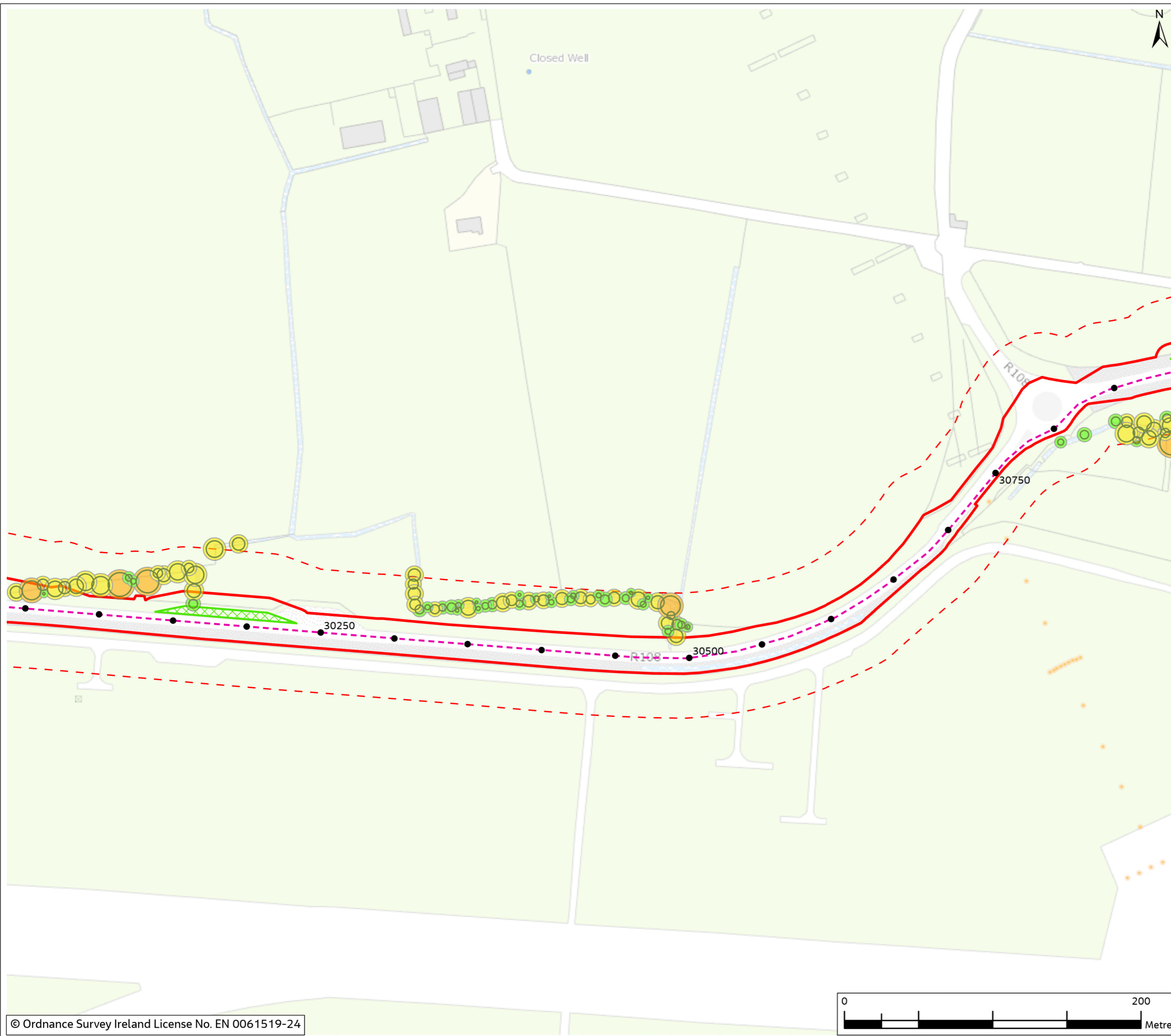


Figure 18.3

Legend

- Chainage
- - - Proposed Cable Route
- ▭ Planning Application Boundary (PAB)
- - - Study Area (30m Buffer)
- ▭ Temporary Passing Bay
- ▭ Root Protection Area (Maximum)
- Tree canopy shaded by canopy size (radius)
- < 3m
- 3 - 6m
- 6 - 9m



0	Mar 2024	Final	SMD	PB	PS	GS
Rev.	Date	Purpose of revision	Drawn	Check'd	Rev'd	Appr'd

Jacobs

Client



Project

East Meath - North Dublin Grid Upgrade

Drawing Title

Figure 18.3 - Trees by Canopy Weighting
(Sheet 38 of 47)

Drawing Status

FINAL

Scale @ A3

1:2,500

DO NOT SCALE

OSI Sheet No.

Jacobs No.

3321084AJ

Drawing No.

321084AJ-JAC-ZZ-XX-DR-G-0592

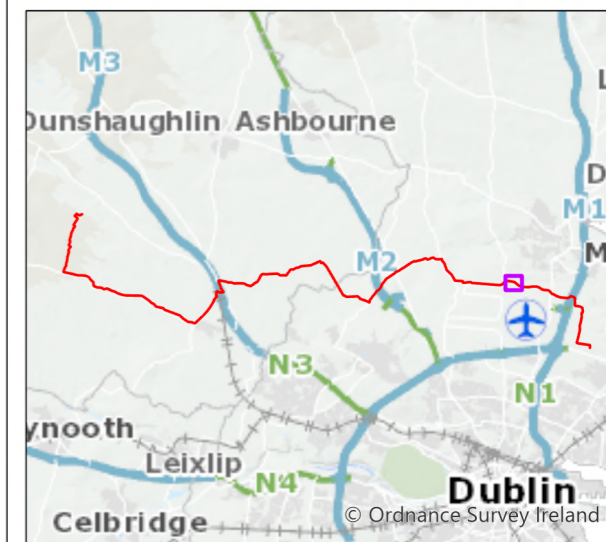
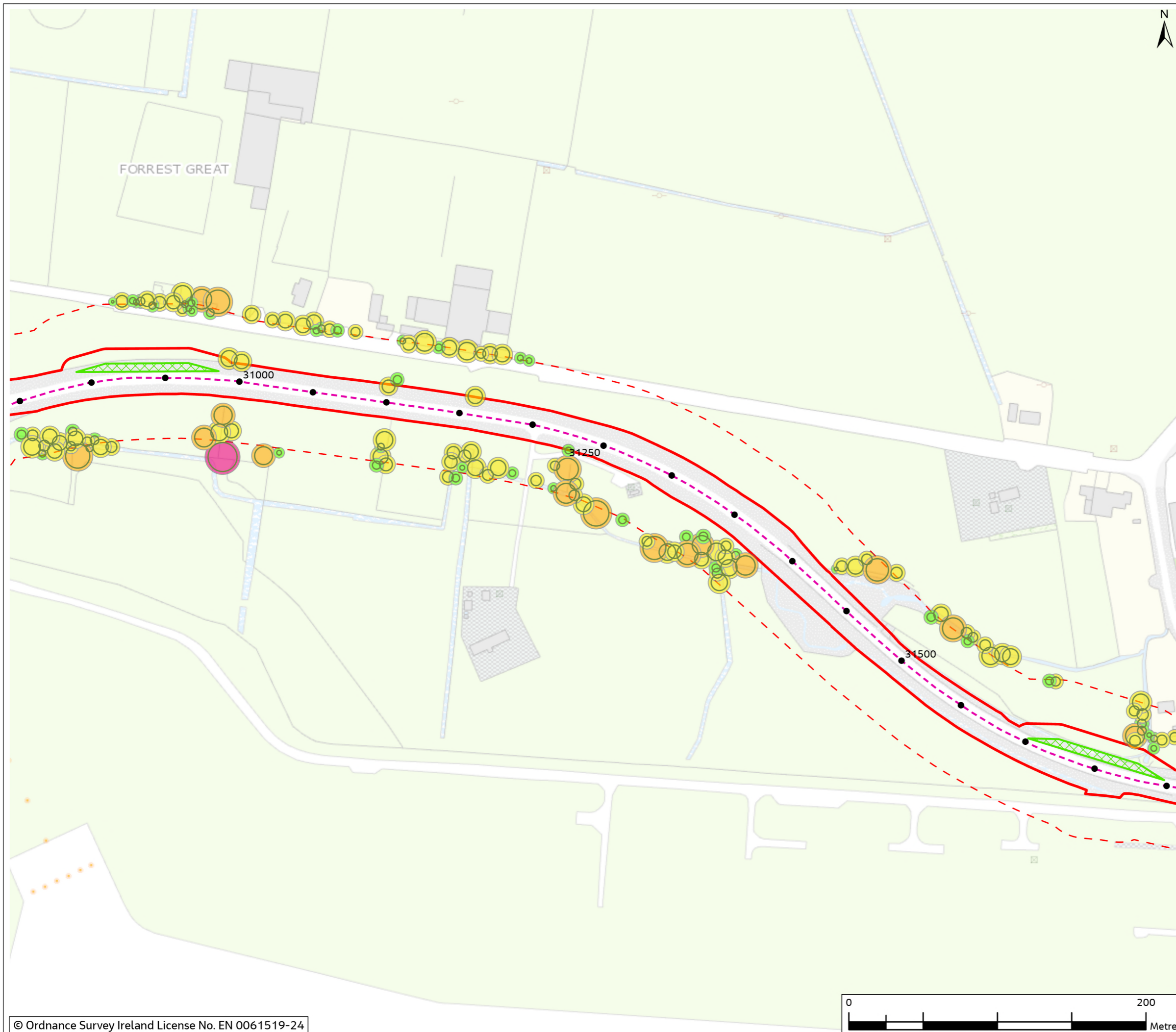
© Copyright 2024 Jacobs U.K. Limited. The concepts and information contained in this document are the property of Jacobs. Use or copying of this document in whole or in part without the written permission of Jacobs constitutes an infringement of copyright. Limitation: This drawing has been prepared on behalf of, and for the exclusive use of Jacobs' Client, and is subject to, and issued in accordance with, the provisions of the contract between Jacobs and the Client. Jacobs accepts no liability or responsibility whatsoever for, or in respect of, any use of, or reliance upon, this drawing by any third party.



Figure 18.3

Legend

- Chainage
- - - Proposed Cable Route
- ▭ Planning Application Boundary (PAB)
- - - Study Area (30m Buffer)
- ▭ Temporary Passing Bay
- ▭ Root Protection Area (Maximum)
- Tree canopy shaded by canopy size (radius)
- < 3m
- 3 - 6m
- 6 - 9m
- 9 - 12m



0	Mar 2024	Final	SMD	PB	PS	GS
Rev.	Date	Purpose of revision	Drawn	Check'd	Rev'd	Appr'd

Jacobs



Client
Project
East Meath - North Dublin Grid Upgrade

Drawing Title
**Figure 18.3 - Trees by Canopy Weighting
(Sheet 39 of 47)**

Drawing Status
FINAL

Scale @ A3
1:2,500 DO NOT SCALE

OSI Sheet No.

Jacobs No.
3321084AJ

Drawing No.
321084AJ-JAC-ZZ-XX-DR-G-0593

© Copyright 2024 Jacobs U.K. Limited. The concepts and information contained in this document are the property of Jacobs. Use or copying of this document in whole or in part without the written permission of Jacobs constitutes an infringement of copyright. Limitation: This drawing has been prepared on behalf of, and for the exclusive use of Jacobs' Client, and is subject to, and issued in accordance with, the provisions of the contract between Jacobs and the Client. Jacobs accepts no liability or responsibility whatsoever for, or in respect of, any use of, or reliance upon, this drawing by any third party.

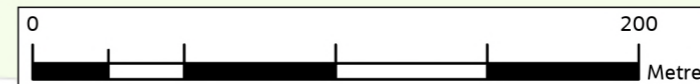
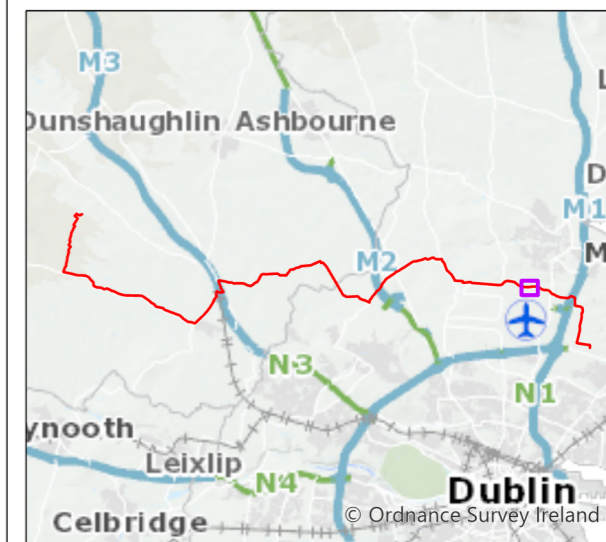


Figure 18.3

Legend

- Chainage
 - - - Proposed Cable Route
 - ▭ Planning Application Boundary (PAB)
 - - - Study Area (30m Buffer)
 - ▭ Temporary Passing Bay
 - ▭ Root Protection Area (Maximum)
- Tree canopy shaded by canopy size (radius)
- < 3m
 - 3 - 6m
 - 6 - 9m
 - 9 - 12m
 - > 12m



0	Mar 2024	Final	SMD	PB	PS	GS
Rev.	Date	Purpose of revision	Drawn	Check'd	Rev'd	Appr'd

Jacobs

Client

Project
 East Meath - North Dublin Grid Upgrade

Drawing Title
 Figure 18.3 - Trees by Canopy Weighting
 (Sheet 40 of 47)

Drawing Status
 FINAL

Scale @ A3
 1:2,500 DO NOT SCALE

OSI Sheet No.

Jacobs No. 3321084AJ

Drawing No. 321084AJ-JAC-ZZ-XX-DR-G-0594

© Copyright 2024 Jacobs U.K. Limited. The concepts and information contained in this document are the property of Jacobs. Use or copying of this document in whole or in part without the written permission of Jacobs constitutes an infringement of copyright. Limitation: This drawing has been prepared on behalf of, and for the exclusive use of Jacobs' Client, and is subject to, and issued in accordance with, the provisions of the contract between Jacobs and the Client. Jacobs accepts no liability or responsibility whatsoever for, or in respect of, any use of, or reliance upon, this drawing by any third party.

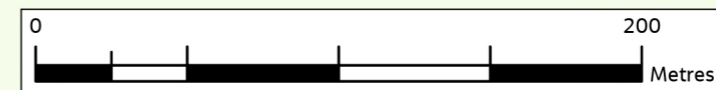
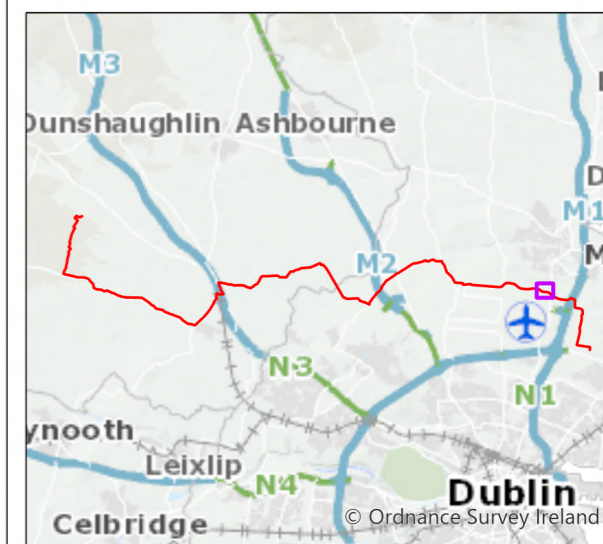


Figure 18.3

Legend

- Chainage
 - - - Proposed Cable Route
 - ▭ Planning Application Boundary (PAB)
 - - - Study Area (30m Buffer)
 - ▭ Temporary Passing Bay
 - ▭ Root Protection Area (Maximum)
- Tree canopy shaded by canopy size (radius)
- < 3m
 - 3 - 6m
 - 6 - 9m
 - 9 - 12m
 - > 12m



0	Mar 2024	Final	SMD	PB	PS	GS
Rev.	Date	Purpose of revision	Drawn	Check'd	Rev'd	Appr'd

Jacobs



Client
Project
East Meath - North Dublin Grid Upgrade

Drawing Title
**Figure 18.3 - Trees by Canopy Weighting
(Sheet 41 of 47)**

Drawing Status
FINAL

Scale @ A3
1:2,500 DO NOT SCALE

OSI Sheet No.

Jacobs No. 3321084AJ

Drawing No. 321084AJ-JAC-ZZ-XX-DR-G-0595

© Copyright 2024 Jacobs U.K. Limited. The concepts and information contained in this document are the property of Jacobs. Use or copying of this document in whole or in part without the written permission of Jacobs constitutes an infringement of copyright. Limitation: This drawing has been prepared on behalf of, and for the exclusive use of Jacobs' Client, and is subject to, and issued in accordance with, the provisions of the contract between Jacobs and the Client. Jacobs accepts no liability or responsibility whatsoever for, or in respect of, any use of, or reliance upon, this drawing by any third party.

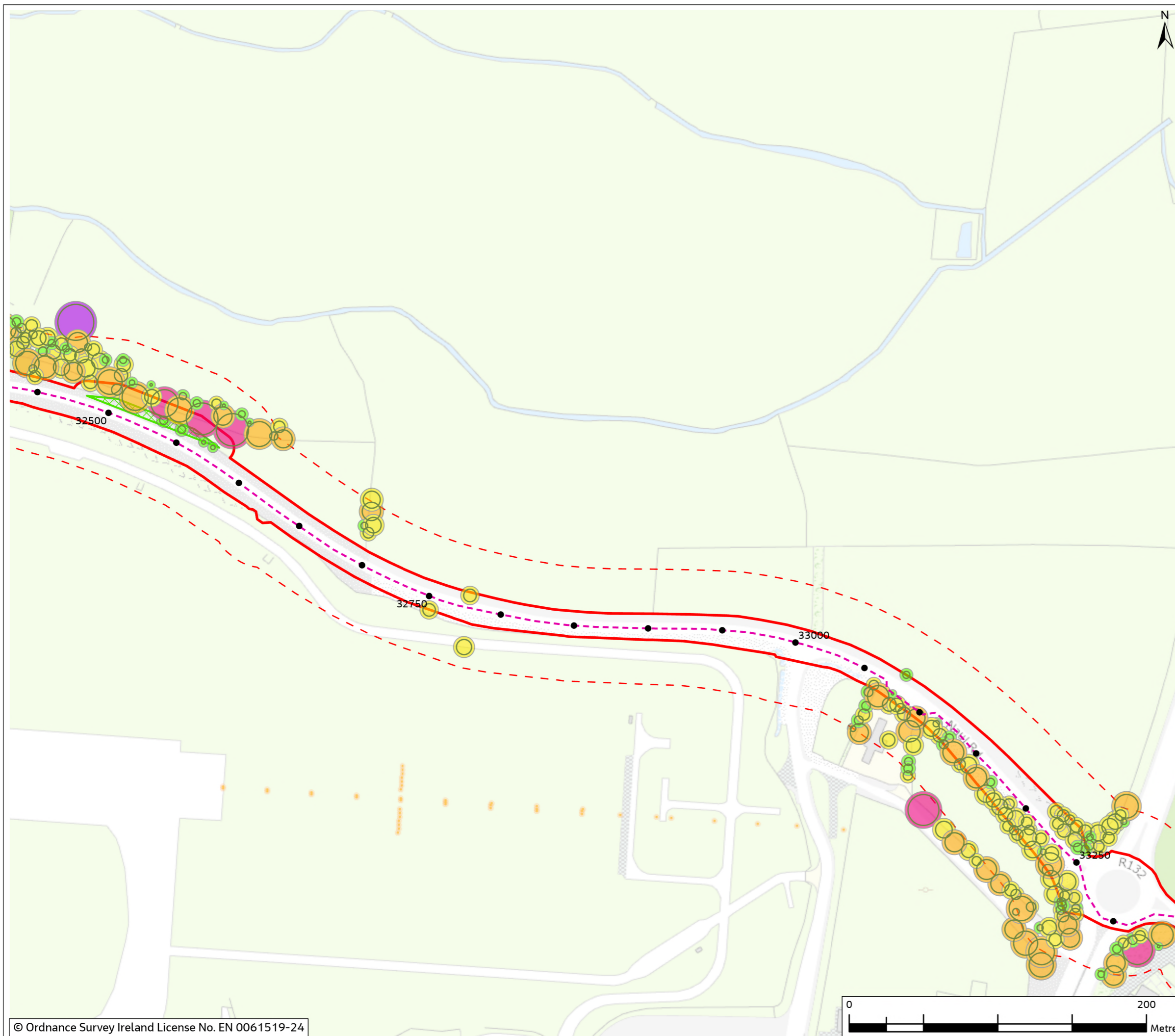
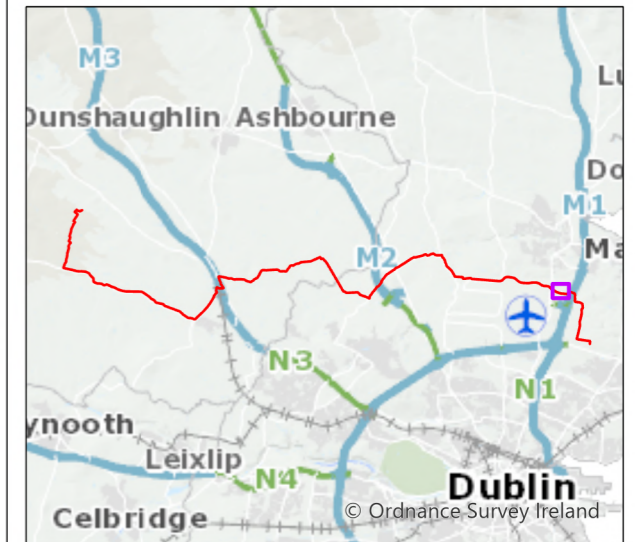


Figure 18.3

Legend

- Chainage
- - - Proposed Cable Route
- ▭ Planning Application Boundary (PAB)
- - - Study Area (30m Buffer)
- ▭ Temporary Passing Bay
- ▭ Root Protection Area (Maximum)
- Tree canopy shaded by canopy size (radius)
- < 3m
- 3 - 6m
- 6 - 9m
- 9 - 12m



0	Mar 2024	Final	SMD	PB	PS	GS
Rev.	Date	Purpose of revision	Drawn	Check'd	Rev'd	Appr'd

Jacobs



Client
Project
East Meath - North Dublin Grid Upgrade

Drawing Title
**Figure 18.3 - Trees by Canopy Weighting
(Sheet 42 of 47)**

Drawing Status
FINAL

Scale @ A3
1:2,500 DO NOT SCALE

OSI Sheet No.

Jacobs No. 3321084AJ

Drawing No. 321084AJ-JAC-ZZ-XX-DR-G-0596

© Copyright 2024 Jacobs U.K. Limited. The concepts and information contained in this document are the property of Jacobs. Use or copying of this document in whole or in part without the written permission of Jacobs constitutes an infringement of copyright. Limitation: This drawing has been prepared on behalf of, and for the exclusive use of Jacobs' Client, and is subject to, and issued in accordance with, the provisions of the contract between Jacobs and the Client. Jacobs accepts no liability or responsibility whatsoever for, or in respect of, any use of, or reliance upon, this drawing by any third party.

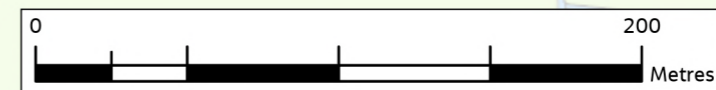
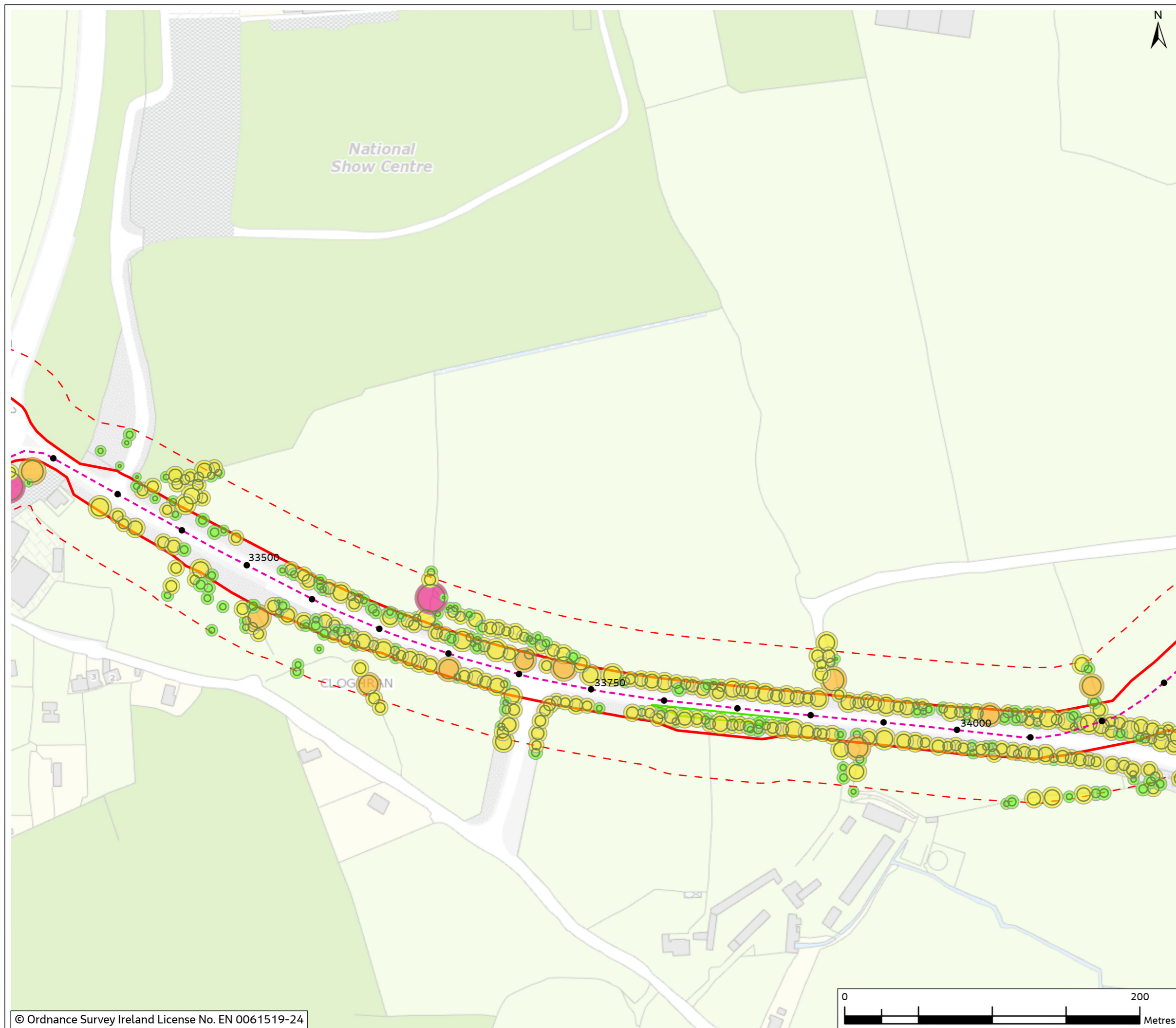
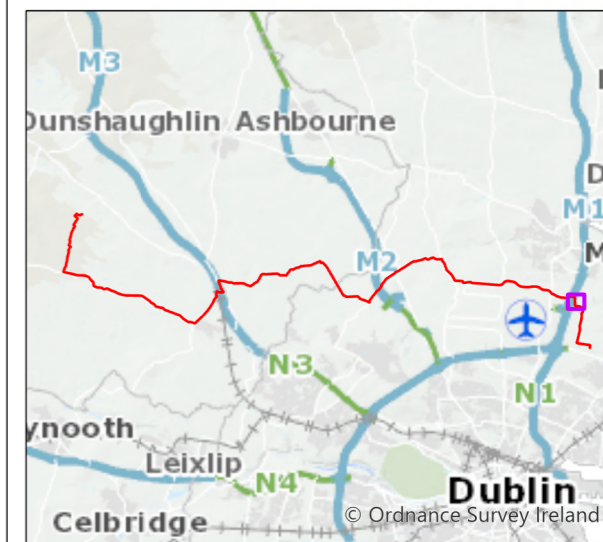


Figure 18.3

Legend

- Chainage
 - - - Proposed Cable Route
 - ▭ Planning Application Boundary (PAB)
 - ▨ Temporary Construction Compound
 - ▩ HDD Compound
 - - - Study Area (30m Buffer)
 - ▭ Root Protection Area (Maximum)
- Tree canopy shaded by canopy size (radius)
- < 3m
 - 3 - 6m
 - 6 - 9m
 - 9 - 12m
 - > 12m



0	Mar 2024	Final	SMD	PB	PS	GS
Rev.	Date	Purpose of revision	Drawn	Check'd	Rev'd	Appr'd

Jacobs



Client
Project
East Meath - North Dublin Grid Upgrade

Drawing Title
**Figure 18.3 - Trees by Canopy Weighting
(Sheet 43 of 47)**

Drawing Status
FINAL

Scale @ A3
1:2,500 DO NOT SCALE

OSI Sheet No.
Jacobs No. 3321084AJ

Drawing No.
321084AJ-JAC-ZZ-XX-DR-G-0597

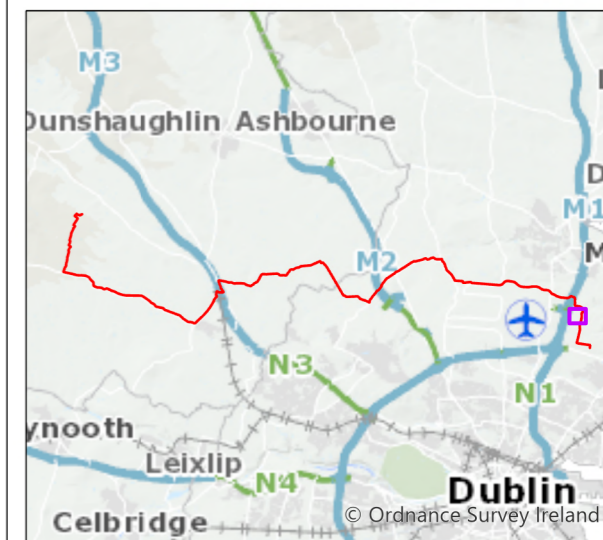
© Copyright 2024 Jacobs U.K. Limited. The concepts and information contained in this document are the property of Jacobs. Use or copying of this document in whole or in part without the written permission of Jacobs constitutes an infringement of copyright. Limitation: This drawing has been prepared on behalf of, and for the exclusive use of Jacobs' Client, and is subject to, and issued in accordance with, the provisions of the contract between Jacobs and the Client. Jacobs accepts no liability or responsibility whatsoever for, or in respect of, any use of, or reliance upon, this drawing by any third party.



Figure 18.3

Legend

- Chainage
 - - - Proposed Cable Route
 - ▭ Planning Application Boundary (PAB)
 - - - Study Area (30m Buffer)
 - ▭ Root Protection Area (Maximum)
- Tree canopy shaded by canopy size (radius)
- < 3m
 - 3 - 6m
 - 6 - 9m
 - 9 - 12m



0	Mar 2024	Final	SMD	PB	PS	GS
Rev.	Date	Purpose of revision	Drawn	Check'd	Rev'd	Appr'd

Jacobs

Client
EirGrid

Project
East Meath - North Dublin Grid Upgrade

Drawing Title
Figure 18.3 - Trees by Canopy Weighting
(Sheet 44 of 47)

Drawing Status
FINAL

Scale @ A3
1:2,500 DO NOT SCALE

OSI Sheet No.

Jacobs No. 3321084AJ

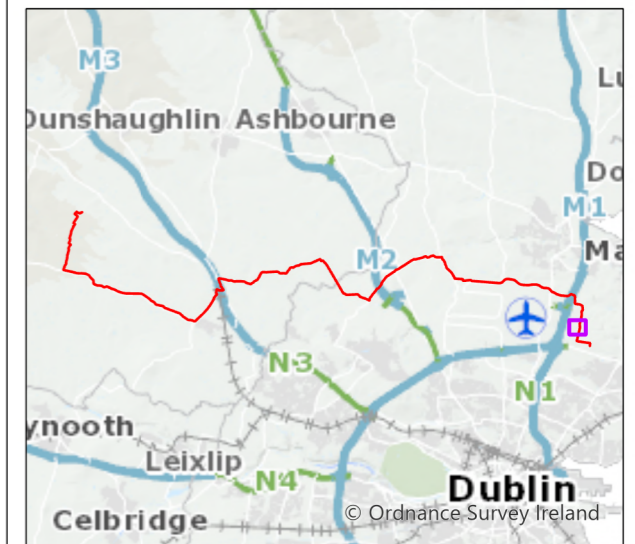
Drawing No. 321084AJ-JAC-ZZ-XX-DR-G-0598

© Copyright 2024 Jacobs U.K. Limited. The concepts and information contained in this document are the property of Jacobs. Use or copying of this document in whole or in part without the written permission of Jacobs constitutes an infringement of copyright. Limitation: This drawing has been prepared on behalf of, and for the exclusive use of Jacobs' Client, and is subject to, and issued in accordance with, the provisions of the contract between Jacobs and the Client. Jacobs accepts no liability or responsibility whatsoever for, or in respect of, any use of, or reliance upon, this drawing by any third party.

Figure 18.3

Legend

- Chainage
 - - - Proposed Cable Route
 - ▭ Planning Application Boundary (PAB)
 - - - Study Area (30m Buffer)
 - ▭ Root Protection Area (Maximum)
- Tree canopy shaded by canopy size (radius)
- < 3m
 - 3 - 6m
 - 6 - 9m



0	Mar 2024	Final	SMD	PB	PS	GS
Rev.	Date	Purpose of revision	Drawn	Check'd	Rev'd	Appr'd

Jacobs

Client

Project
 East Meath - North Dublin Grid Upgrade

Drawing Title
 Figure 18.3 - Trees by Canopy Weighting
 (Sheet 45 of 47)

Drawing Status
 FINAL

Scale @ A3
 1:2,500 DO NOT SCALE

OSI Sheet No.

Jacobs No.
 3321084AJ

Drawing No.
 321084AJ-JAC-ZZ-XX-DR-G-0599

© Copyright 2024 Jacobs U.K. Limited. The concepts and information contained in this document are the property of Jacobs. Use or copying of this document in whole or in part without the written permission of Jacobs constitutes an infringement of copyright. Limitation: This drawing has been prepared on behalf of, and for the exclusive use of Jacobs' Client, and is subject to, and issued in accordance with, the provisions of the contract between Jacobs and the Client. Jacobs accepts no liability or responsibility whatsoever for, or in respect of, any use of, or reliance upon, this drawing by any third party.

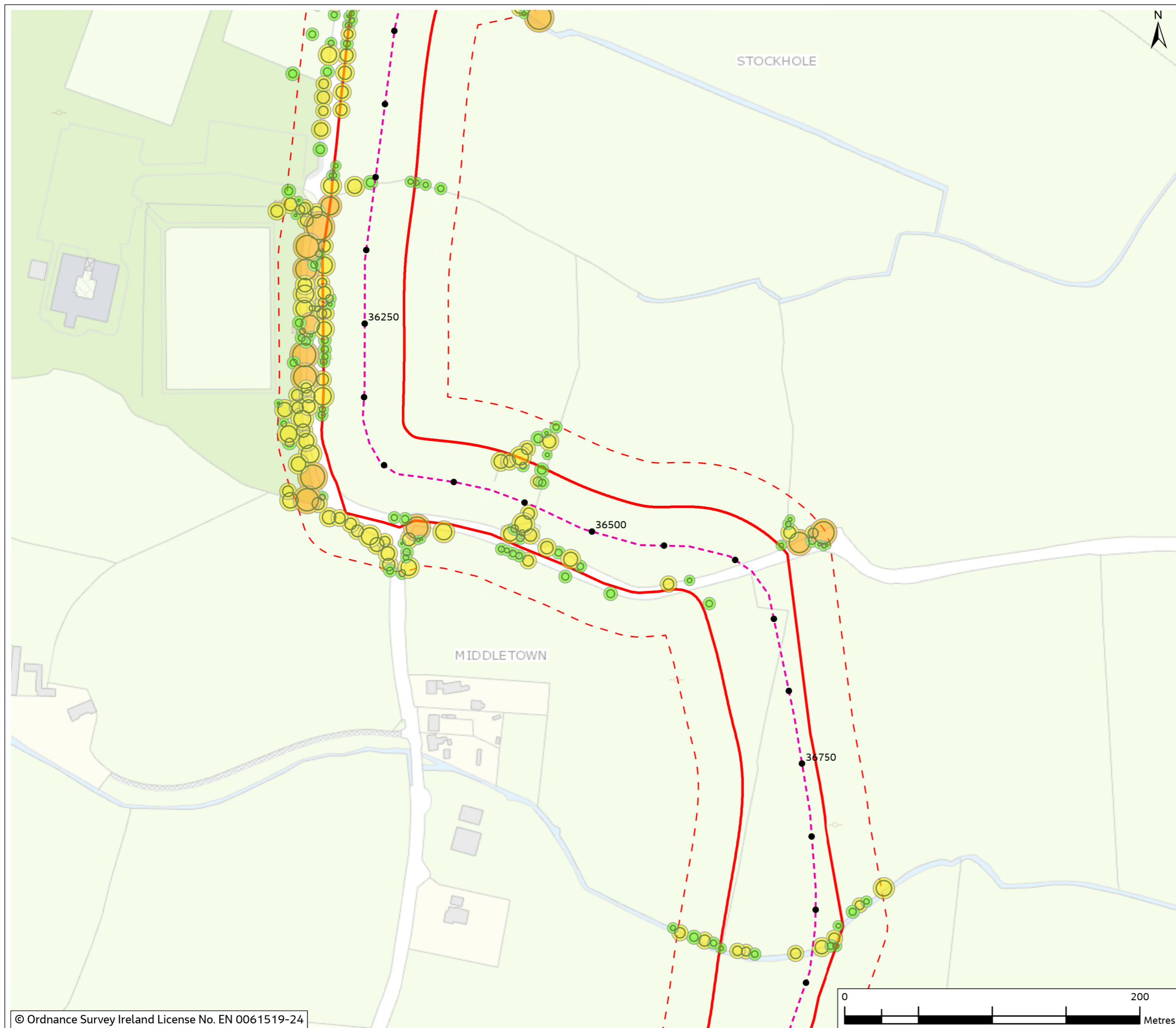
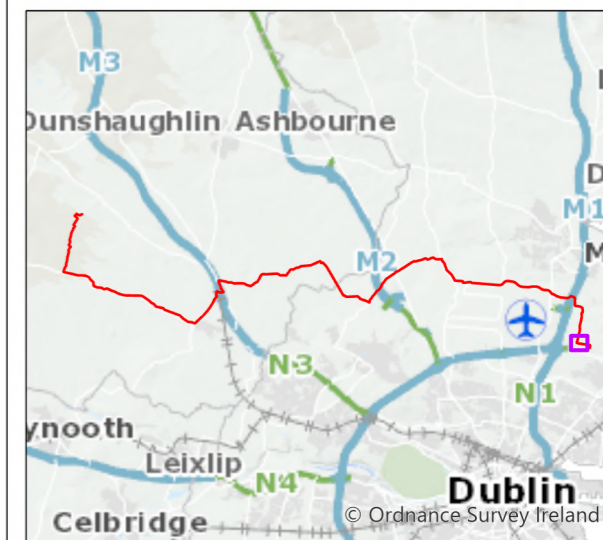
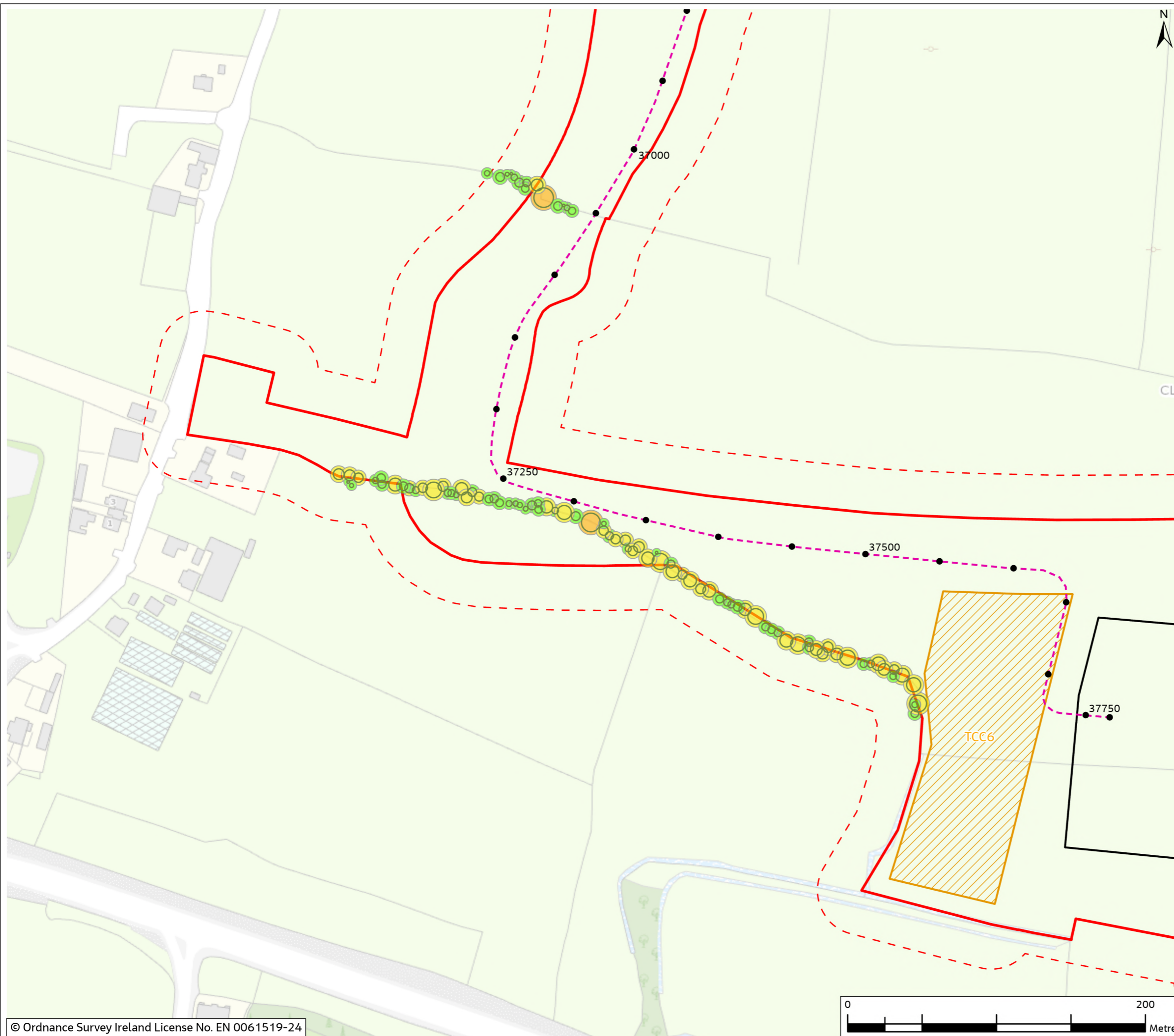


Figure 18.3

Legend

- Chainage
 - - - Proposed Cable Route
 - ▭ Planning Application Boundary (PAB)
 - ▭ Substation Footprint
 - ▨ Temporary Construction Compound
 - - - Study Area (30m Buffer)
 - ▭ Root Protection Area (Maximum)
- Tree canopy shaded by canopy size (radius)
- < 3m
 - 3 - 6m
 - 6 - 9m



0	Mar 2024	Final	SMD	PB	PS	GS
Rev.	Date	Purpose of revision	Drawn	Check'd	Rev'd	Appr'd

Jacobs



Client
East Meath - North Dublin Grid Upgrade

Project
Figure 18.3 - Trees by Canopy Weighting (Sheet 46 of 47)

Drawing Status
FINAL

Scale @ A3
1:2,500 **DO NOT SCALE**

OSI Sheet No.

Jacobs No. **3321084AJ**

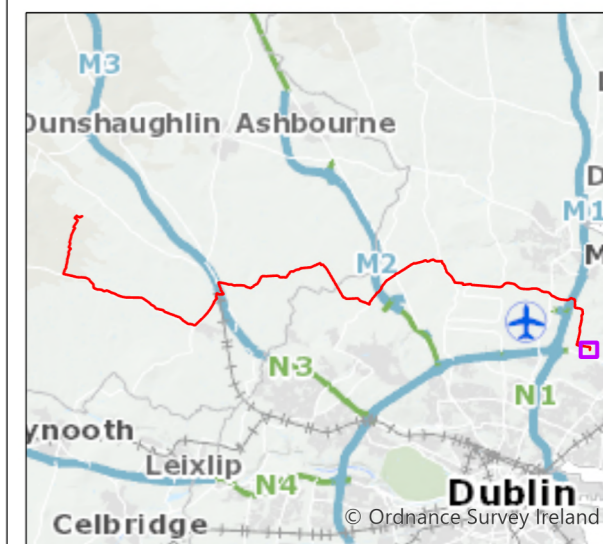
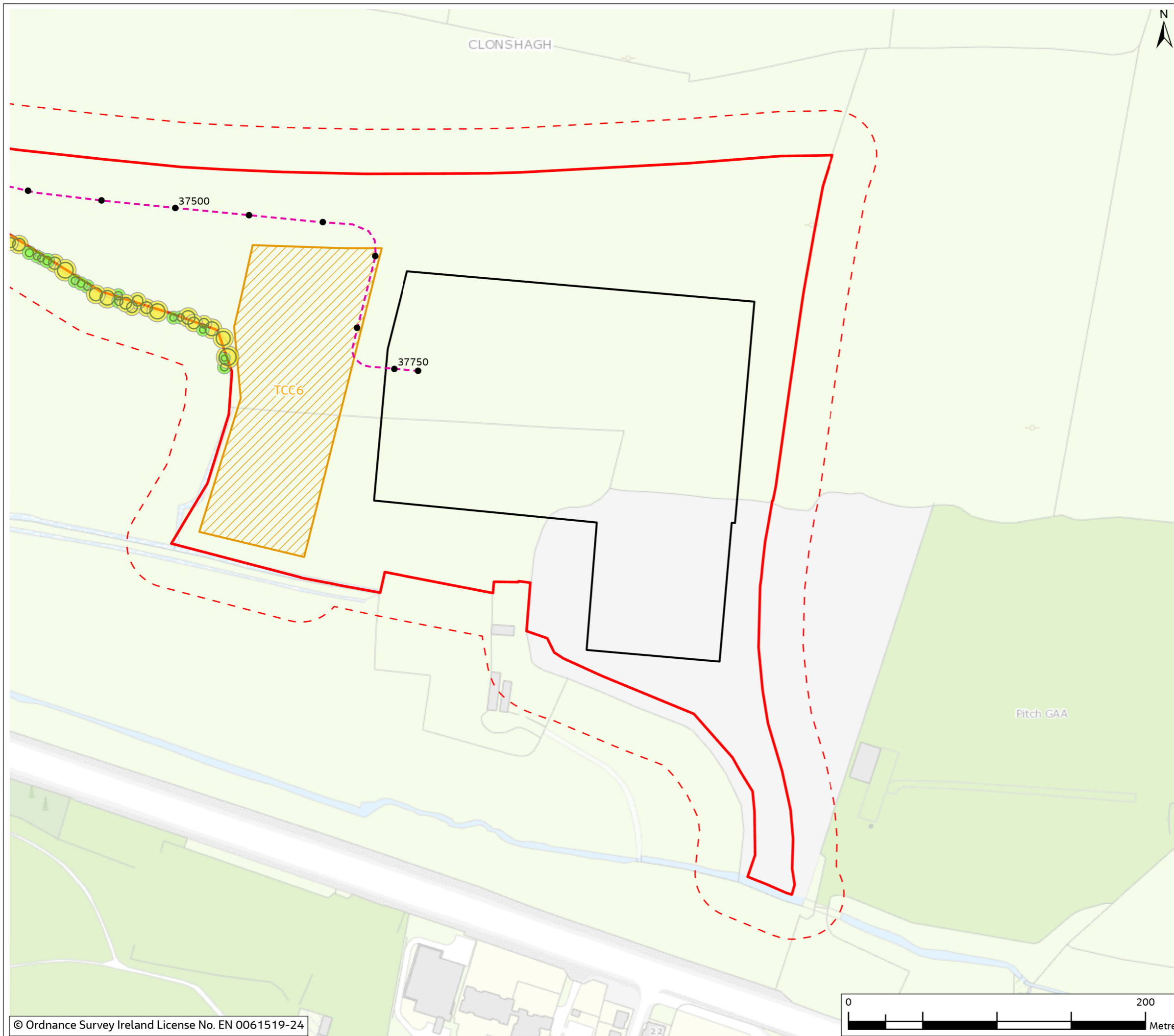
Drawing No. **321084AJ-JAC-ZZ-XX-DR-G-0600**

© Copyright 2024 Jacobs U.K. Limited. The concepts and information contained in this document are the property of Jacobs. Use or copying of this document in whole or in part without the written permission of Jacobs constitutes an infringement of copyright. Limitation: This drawing has been prepared on behalf of, and for the exclusive use of Jacobs' Client, and is subject to, and issued in accordance with, the provisions of the contract between Jacobs and the Client. Jacobs accepts no liability or responsibility whatsoever for, or in respect of, any use of, or reliance upon, this drawing by any third party.

Figure 18.3

Legend

- Chainage
- - - Proposed Cable Route
- ▭ Planning Application Boundary (PAB)
- ▭ Substation Footprint
- ▨ Temporary Construction Compound
- - - Study Area (30m Buffer)
- ▭ Root Protection Area (Maximum)
- Tree canopy shaded by canopy size (radius)
- < 3m
- 3 - 6m



0	Mar 2024	Final	SMD	PB	PS	GS
Rev.	Date	Purpose of revision	Drawn	Check'd	Rev'd	Appr'd

Jacobs



Client
Project
East Meath - North Dublin Grid Upgrade

Drawing Title
**Figure 18.3 - Trees by Canopy Weighting
(Sheet 47 of 47)**

Drawing Status
FINAL

Scale @ A3
1:2,500 DO NOT SCALE

OSI Sheet No.

Jacobs No. 3321084AJ

Drawing No. 321084AJ-JAC-ZZ-XX-DR-G-0601

© Copyright 2024 Jacobs U.K. Limited. The concepts and information contained in this document are the property of Jacobs. Use or copying of this document in whole or in part without the written permission of Jacobs constitutes an infringement of copyright. Limitation: This drawing has been prepared on behalf of, and for the exclusive use of Jacobs' Client, and is subject to, and issued in accordance with, the provisions of the contract between Jacobs and the Client. Jacobs accepts no liability or responsibility whatsoever for, or in respect of, any use of, or reliance upon, this drawing by any third party.

